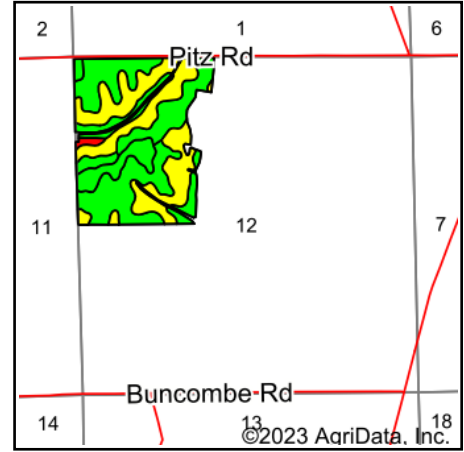
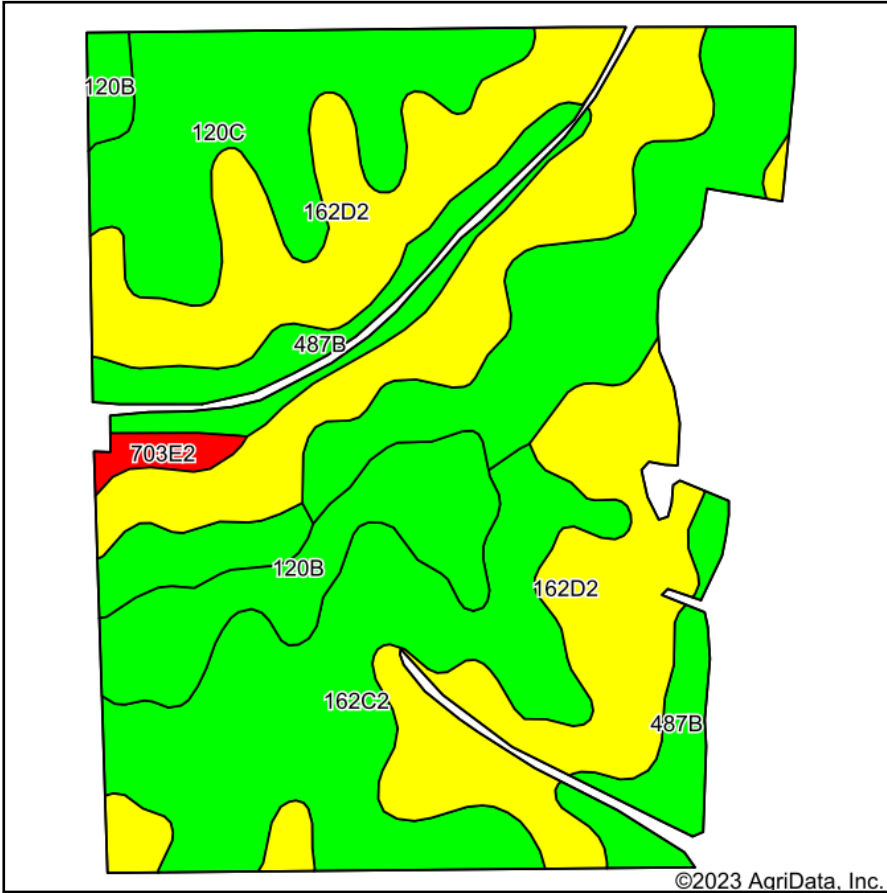


# Soils Map



State: **Iowa**  
 County: **Dubuque**  
 Location: **12-87N-2E**  
 Township: **Washington**  
 Acres: **113.2**  
 Date: **1/6/2023**









Maps Provided By:  
  
 CUSTOMIZED ONLINE MAPPING  
 © AgriData, Inc. 2021 www.AgriDataInc.com



Soils data provided by USDA and NRCS.

Area Symbol: IA061, Soil Area Version: 24

Code	Soil Description	Acres	Percent of field	CSR2 Legend	Non-Irr Class *c	CSR2**	CSR	
162D2	Downs silt loam, 9 to 14 percent slopes, moderately eroded	41.70	36.8%		IIIe	54	63	
120C	Tama silt loam, driftless, 5 to 9 percent slopes	26.90	23.8%		IIIe	90	80	
162C2	Downs silt loam, 5 to 9 percent slopes, moderately eroded	24.15	21.3%		IIIe	80		
487B	Otter-Worthen silt loams, 2 to 5 percent slopes	10.00	8.8%		IVw	77	69	
120B	Tama silt loam, driftless, 2 to 6 percent slopes	9.33	8.2%		Ile	95	95	
703E2	Dubuque silt loam, 14 to 18 percent slopes, moderately eroded	1.12	1.0%		IVe	8		
<b>Weighted Average</b>						<b>3.02</b>	<b>73.1</b>	<b>*-</b>

\*\*IA has updated the CSR values for each county to CSR2.

\*- CSR weighted average cannot be calculated on the current soils data, use prior data version for csr values.

\*c: Using Capabilities Class Dominant Condition Aggregation Method

Soils data provided by USDA and NRCS.