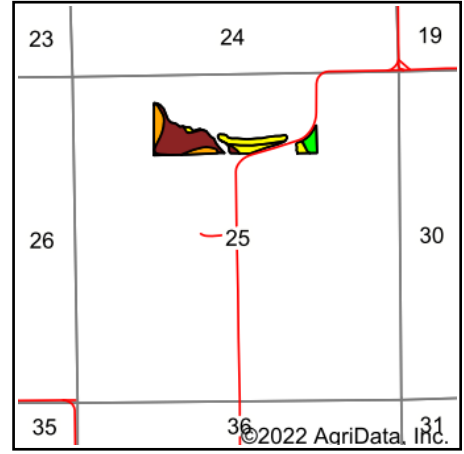



# Soils Map



State: **Iowa**  
 County: **Mahaska**  
 Location: **25-76N-15W**  
 Township: **Adams**  
 Acres: **18**  
 Date: **11/21/2022**





Maps Provided By:  
  
 CUSTOMIZED ONLINE MAPPING  
 © AgriData, Inc. 2021      www.AgriDataInc.com



Soils data provided by USDA and NRCS.

©2022 AgriData, Inc.

Area Symbol: IA123, Soil Area Version: 28

Code	Soil Description	Acres	Percent of field	CSR2 Legend	Non-Irr Class *c	CSR2**	CSR	
80E2	Clinton silt loam, 14 to 18 percent slopes, eroded	8.55	47.5%		IVe	35	43	
54	Zook silty clay loam, 0 to 2 percent slopes, occasionally flooded	5.07	28.2%		IIw	60	70	
80C2	Clinton silt loam, 5 to 9 percent slopes, eroded	2.95	16.4%		IIIe	69	63	
T281B	Otley silty clay loam, terrace, 2 to 5 percent slopes	1.43	7.9%		Ile	91	92	
<b>Weighted Average</b>						<b>3.11</b>	<b>52.1</b>	<b>57.8</b>

\*\*IA has updated the CSR values for each county to CSR2.

\*c: Using Capabilities Class Dominant Condition Aggregation Method

Soils data provided by USDA and NRCS.