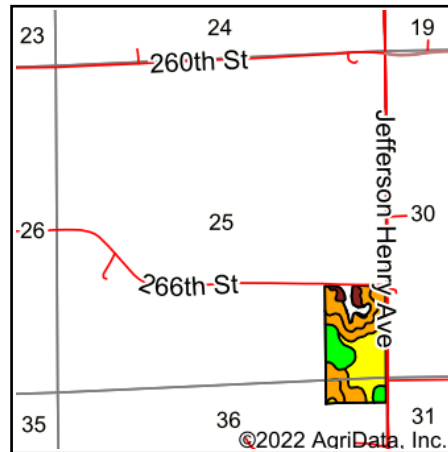
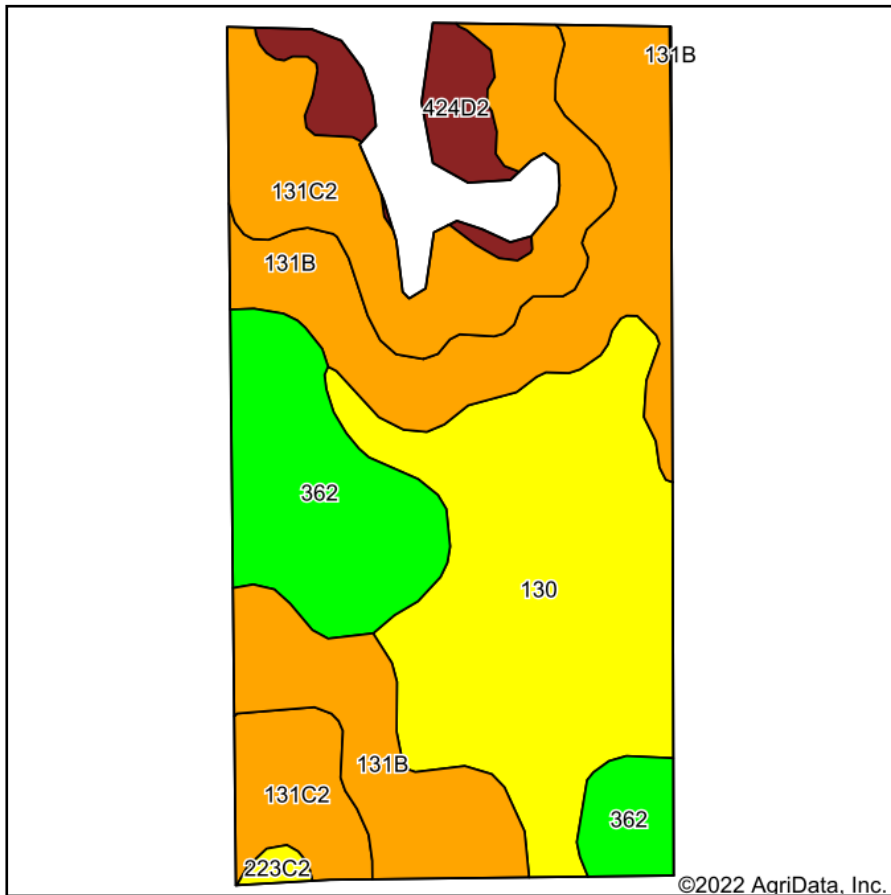


Soils Map



State: **Iowa**
 County: **Jefferson**
 Location: **25-71N-8W**
 Township: **Round Prairie**
 Acres: **40.07**
 Date: **10/18/2022**









Maps Provided By:

 CUSTOMIZED ONLINE MAPPING
 © AgriData, Inc. 2021 www.AgriDataInc.com



Soils data provided by USDA and NRCS.

Area Symbol: IA087, Soil Area Version: 26
 Area Symbol: IA101, Soil Area Version: 29

Code	Soil Description	Acres	Percent of field	CSR2 Legend	Non-Irr Class *c	CSR2**	CSR	
130	Belinda silt loam, 0 to 2 percent slopes	12.38	30.9%		IIIw	47	63	
131B	Pershing silt loam, 2 to 5 percent slopes	10.76	26.9%		IIIe	70	67	
131C2	Pershing silty clay loam, 5 to 9 percent slopes, moderately eroded	8.30	20.7%		IIIe	62	45	
362	Haig silt loam, 0 to 2 percent slopes	6.35	15.8%		IIw	83	70	
424D2	Lindley-Keswick complex, 9 to 14 percent slopes, moderately erod	2.06	5.1%		IVe	21	15	
223C2	Rinda silty clay loam, 5 to 9 percent slopes, moderately eroded	0.22	0.5%		IVw	45	22	
Weighted Average						2.90	60.6	58.8

**IA has updated the CSR values for each county to CSR2.

*c: Using Capabilities Class Dominant Condition Aggregation Method
 Soils data provided by USDA and NRCS.