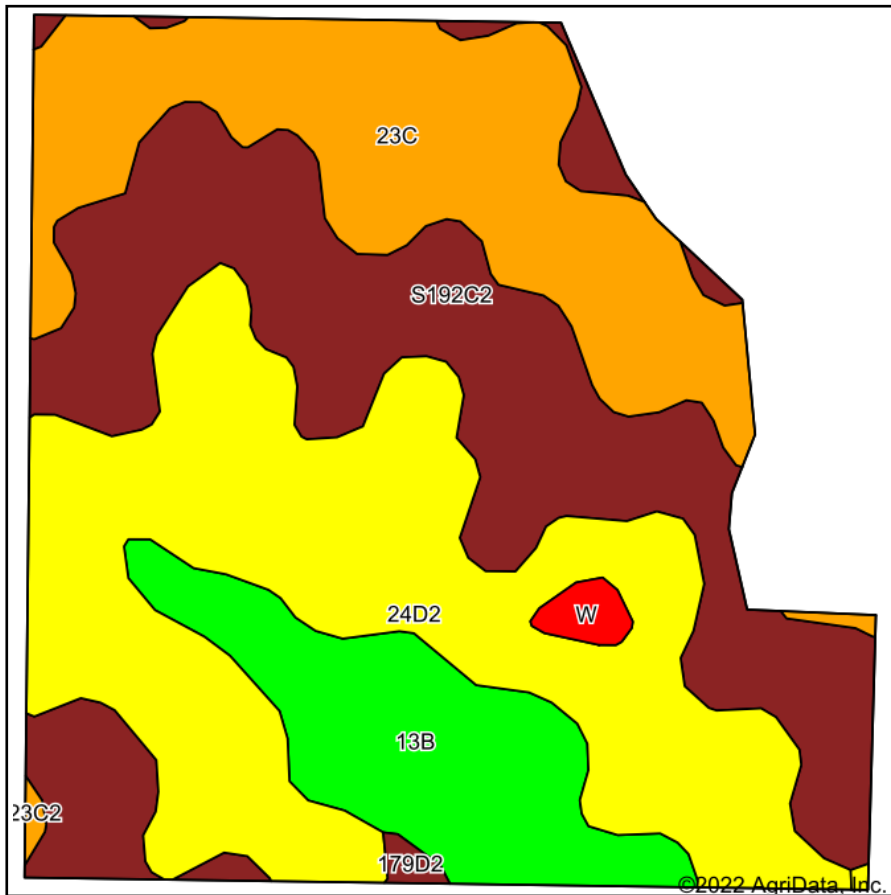
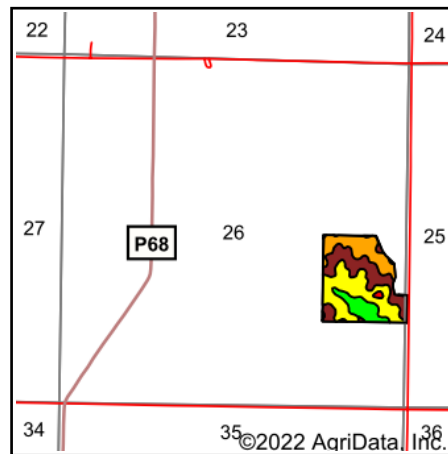


Soils Map



Soils data provided by USDA and NRCS.



State: **Iowa**
 County: **Ringgold**
 Location: **26-68N-28W**
 Township: **Athens**
 Acres: **32.91**
 Date: **9/14/2022**










Maps Provided By:

 CUSTOMIZED ONLINE MAPPING
 © AgriData, Inc. 2021 www.AgriDataInc.com



Area Symbol: IA159, Soil Area Version: 27

Code	Soil Description	Acres	Percent of field	CSR2 Legend	Non-Irr Class *c	CSR2**	CSR
24D2	Shelby clay loam, 9 to 14 percent slopes, moderately eroded	11.55	35.1%		IIIe	51	48
S192C2	Adair clay loam, heavy till, 5 to 9 percent slopes, moderately eroded	10.00	30.4%		IIIe	29	
23C	Arispe silty clay loam, 5 to 9 percent slopes	6.99	21.2%		IIIe	66	55
13B	Olmitz-Zook-Humeston complex, 0 to 5 percent slopes	3.95	12.0%		IIw	78	59
W	Water	0.25	0.8%			0	0
179D2	Gara loam, 9 to 14 percent slopes, moderately eroded	0.11	0.3%		IVe	38	43
23C2	Arispe silty clay loam, 5 to 9 percent slopes, moderately eroded	0.06	0.2%		IIIe	62	50
Weighted Average					*-	50.3	*-

**IA has updated the CSR values for each county to CSR2.

*- CSR weighted average cannot be calculated on the current soils data, use prior data version for csr values.

*c: Using Capabilities Class Dominant Condition Aggregation Method

*- Non Irr Class weighted average cannot be calculated on the current soils data due to missing data.

Soils data provided by USDA and NRCS.