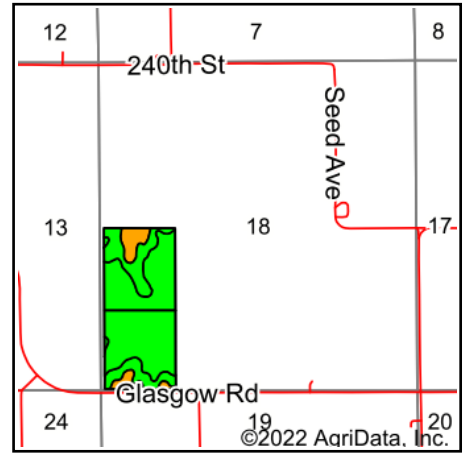
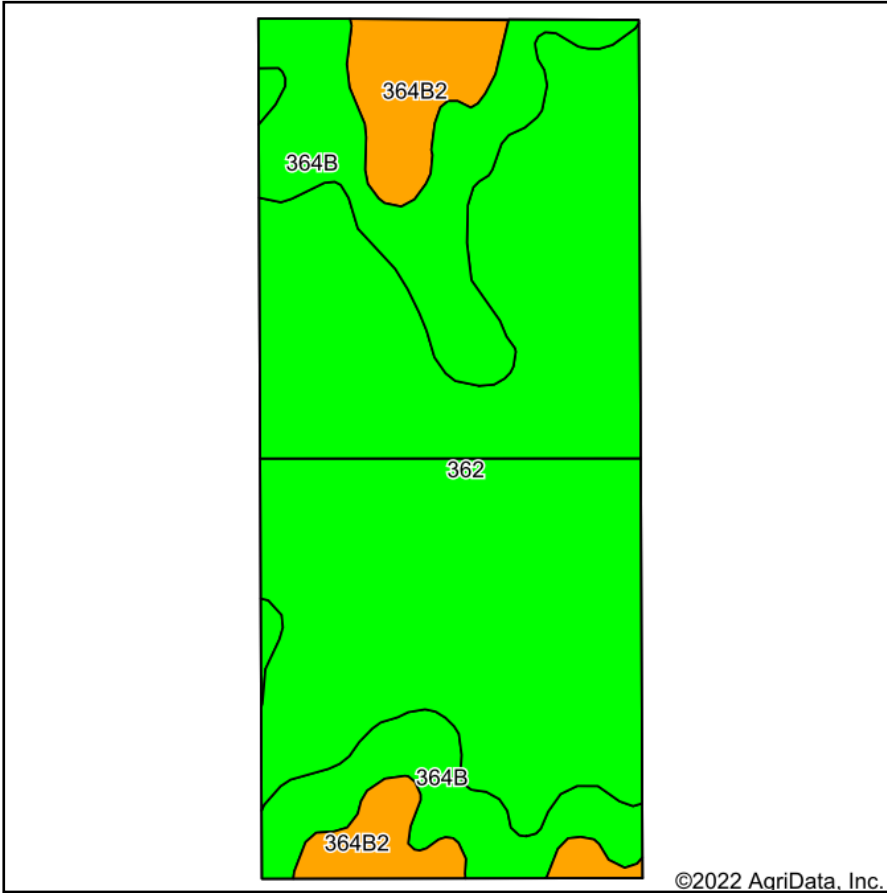


Soils Map



State: **Iowa**
 County: **Jefferson**
 Location: **18-71N-8W**
 Township: **Round Prairie**
 Acres: **68.93**
 Date: **8/31/2022**






Maps Provided By:

 CUSTOMIZED ONLINE MAPPING
 © AgriData, Inc. 2021 www.AgriDataInc.com



Soils data provided by USDA and NRCS.

Area Symbol: IA101, Soil Area Version: 29

Code	Soil Description	Acres	Percent of field	CSR2 Legend	Non-Irr Class *c	CSR2**	CSR	
362	Haig silt loam, 0 to 2 percent slopes	46.94	68.1%		Ilw	83	70	
364B	Grundy silty clay loam, 2 to 5 percent slopes	15.41	22.4%		Ile	72	75	
364B2	Grundy silty clay loam, 2 to 5 percent slopes, moderately eroded	6.58	9.5%		Ile	70	70	
Weighted Average						2.00	79.3	71.1

**IA has updated the CSR values for each county to CSR2.
 *c: Using Capabilities Class Dominant Condition Aggregation Method
 Soils data provided by USDA and NRCS.