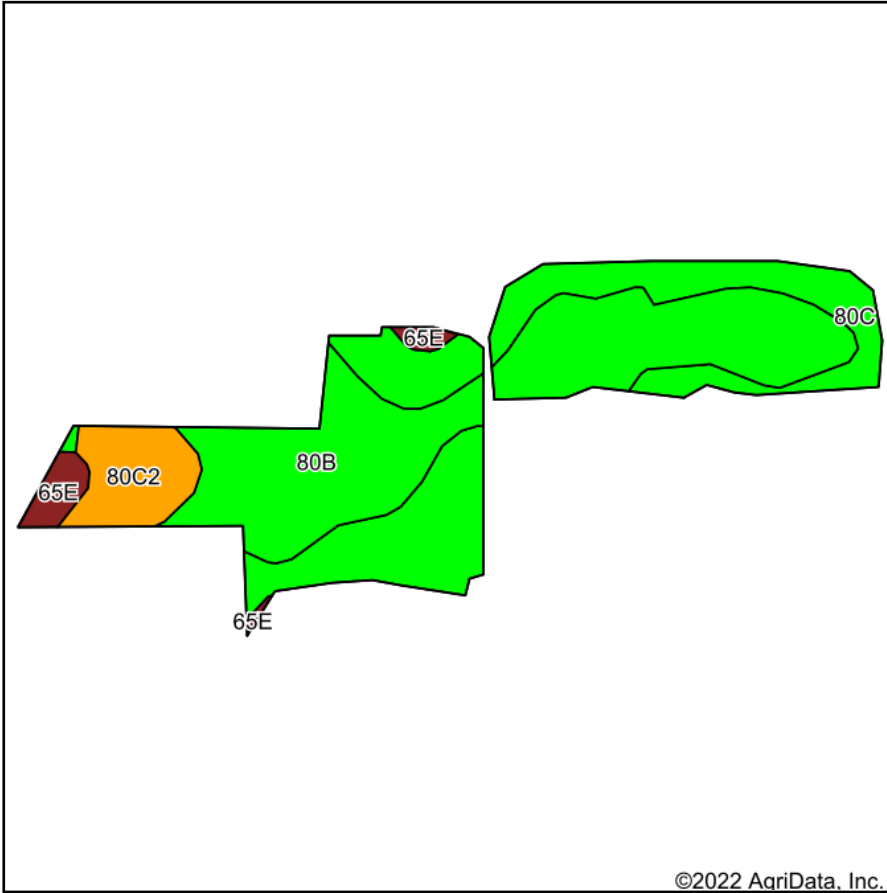
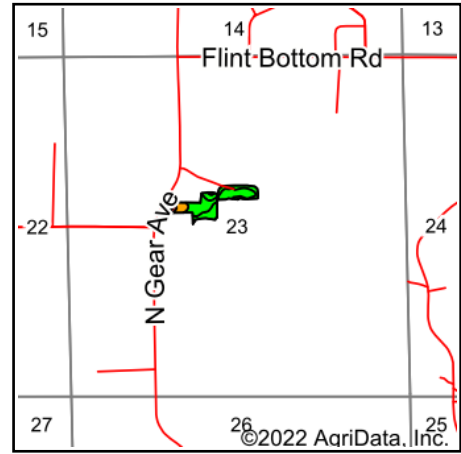


Soils Map



Soils data provided by USDA and NRCS.



State: **Iowa**
 County: **Des Moines**
 Location: **23-70N-3W**
 Township: **Flint River**
 Acres: **7.2**
 Date: **7/18/2022**







Maps Provided By:

 CUSTOMIZED ONLINE MAPPING
 © AgriData, Inc. 2021 www.AgriDataInc.com



Area Symbol: IA057, Soil Area Version: 26

Code	Soil Description	Acres	Percent of field	CSR2 Legend	Non-Irr Class *c	CSR2**	CSR	
80B	Clinton silt loam, 2 to 5 percent slopes	3.53	49.0%		Ile	80	80	
80C	Clinton silt loam, 5 to 9 percent slopes	2.78	38.6%		IIIe	72	65	
80C2	Clinton silt loam, 5 to 9 percent slopes, eroded	0.64	8.9%		IIIe	69	60	
65E	Lindley loam, 14 to 18 percent slopes	0.25	3.5%		VIe	31	30	
Weighted Average						2.61	74.2	70.7

**IA has updated the CSR values for each county to CSR2.

*c: Using Capabilities Class Dominant Condition Aggregation Method

Soils data provided by USDA and NRCS.