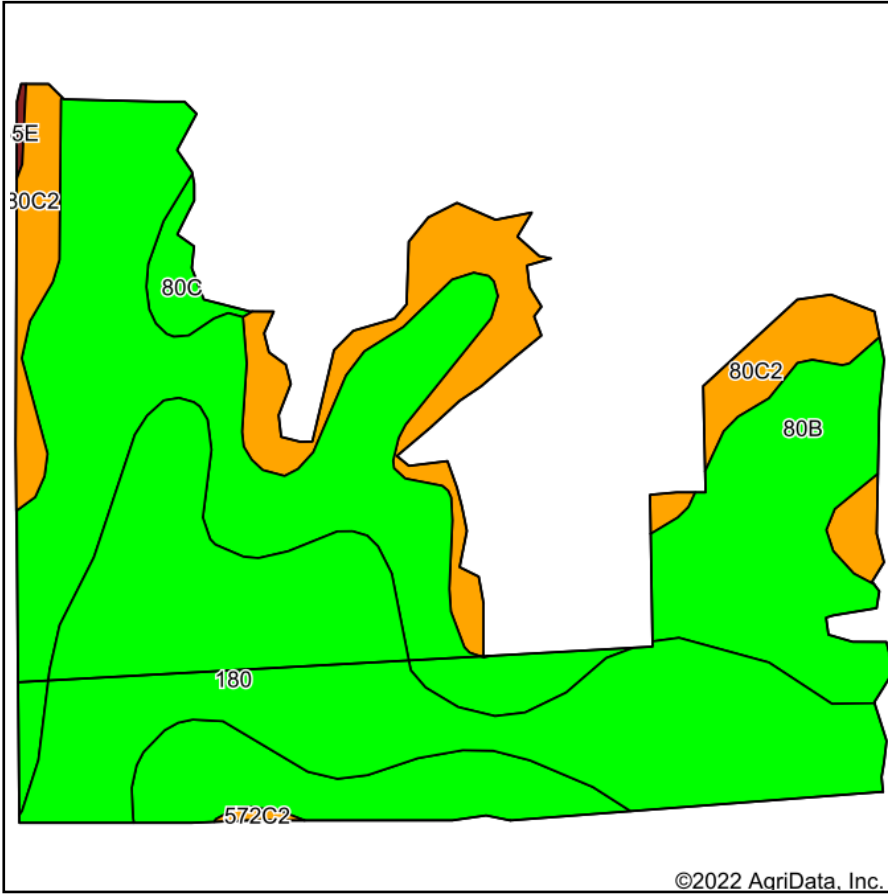
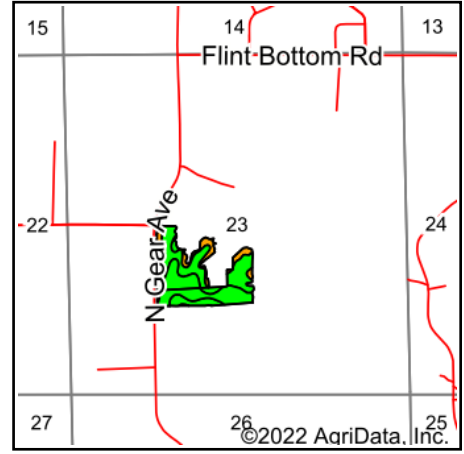


Soils Map



Soils data provided by USDA and NRCS.



State: **Iowa**
 County: **Des Moines**
 Location: **23-70N-3W**
 Township: **Flint River**
 Acres: **27.59**
 Date: **7/15/2022**







Maps Provided By:

 CUSTOMIZED ONLINE MAPPING
 © AgriData, Inc. 2021 www.AgriDataInc.com



Area Symbol: IA057, Soil Area Version: 26

Code	Soil Description	Acres	Percent of field	CSR2 Legend	Non-Irr Class *c	CSR2**	CSR	
80B	Clinton silt loam, 2 to 5 percent slopes	13.68	49.6%		Ile	80	80	
180	Keomah silt loam, 1 to 3 percent slopes	9.59	34.8%		Iw	76	76	
80C2	Clinton silt loam, 5 to 9 percent slopes, eroded	3.91	14.2%		IIIe	69	60	
80C	Clinton silt loam, 5 to 9 percent slopes	0.41	1.5%		IIIe	72	65	
Weighted Average						1.81	76.9	75.6

**IA has updated the CSR values for each county to CSR2.

*c: Using Capabilities Class Dominant Condition Aggregation Method

Soils data provided by USDA and NRCS.