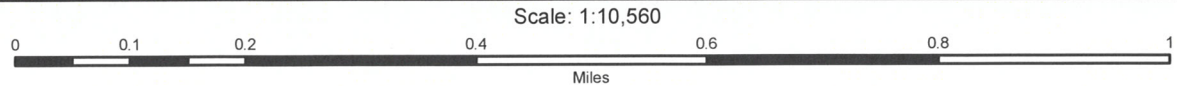





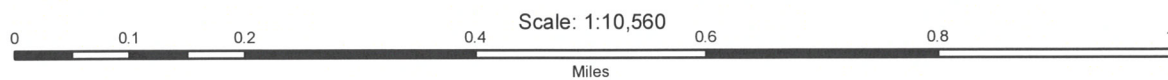
124X, 1-3 Walsh County, North Dakota  
 T. 156 N., R. 59 W.  
 SECTION 19, Frac. NW1/4






The U.S. Fish & Wildlife Service (Service) has purchased and owns a perpetual easement which restricts the rights to drain, burn, fill or level any wetland areas depicted on this map. This map represents the Service's effort to depict the approximate sizes, shapes, and locations of all protected wetland areas and is not intended to depict water levels in wetland areas for any given year. Wetland area acre estimates are provided to demonstrate that mapped wetland areas are consistent with the acres for which the Service paid. Any other interpretation of the estimated wetland area acreages may lead to a mischaracterization of the easement conveyance. A permit is required from the Service before conducting activities that result in the draining, burning, filling or leveling of wetland areas identified on this map.

-  Section Boundary
-  Boundary of Easement Description
-  Wetland Areas Covered by Provisions of the Easement

270X Ramsey County, North Dakota  
 T. 156 N., R. 60 W.  
 SECTION 24, S1/2NE1/4



The U.S. Fish & Wildlife Service (Service) has purchased and owns a perpetual easement which restricts the rights to drain, burn, fill or level any wetland areas depicted on this map. This map represents the Service's effort to depict the approximate sizes, shapes, and locations of all protected wetland areas and is not intended to depict water levels in wetland areas for any given year. Wetland area acre estimates are provided to demonstrate that mapped wetland areas are consistent with the acres for which the Service paid. Any other interpretation of the estimated wetland area acreages may lead to a mischaracterization of the easement conveyance. A permit is required from the Service before conducting activities that result in the draining, burning, filling or leveling of wetland areas identified on this map.

-  Section Boundary
-  Boundary of Easement Description
-  Wetland Areas Covered by Provisions of the Easement