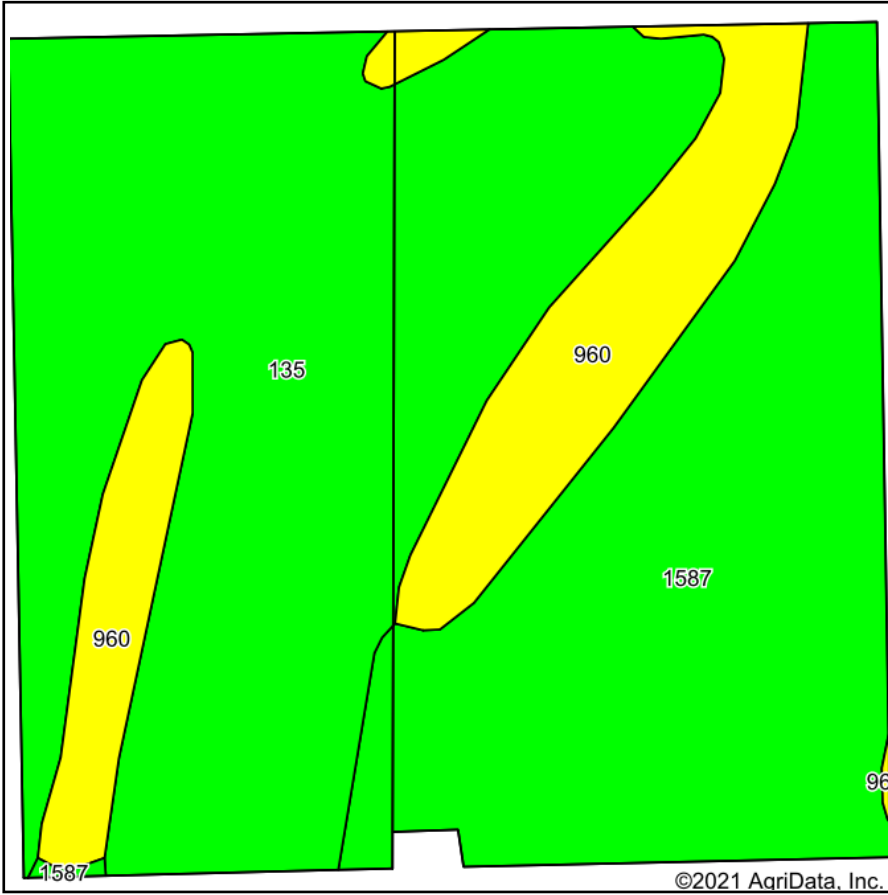
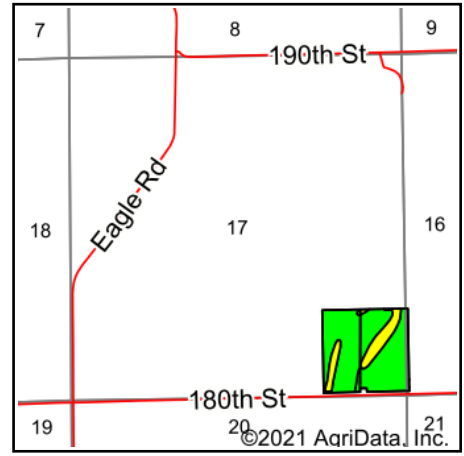


# Soils Map



Soils data provided by USDA and NRCS.






State: **Iowa**  
 County: **Des Moines**  
 Location: **17-71N-1W**  
 Township: **Jackson**  
 Acres: **38.62**  
 Date: **9/28/2021**



Maps Provided By:  
  
 CUSTOMIZED ONLINE MAPPING  
 © AgriData, Inc. 2021      www.AgriDataInc.com



Area Symbol: IA057, Soil Area Version: 25

Code	Soil Description	Acres	Percent of field	CSR2 Legend	Non-Irr Class *c	CSR2**	CSR
135	Coland clay loam, 0 to 2 percent slopes	19.41	50.3%		Ilw	74	80
1587	Dolbee silt loam, 0 to 2 percent slopes	13.37	34.6%		Ilw	93	80
960	Shaffton loam, 0 to 2 percent slopes	5.84	15.1%		Ilw	57	72
<b>Weighted Average</b>						<b>78</b>	<b>78.8</b>

\*\*IA has updated the CSR values for each county to CSR2.  
 \*c: Using Capabilities Class Dominant Condition Aggregation Method  
 Soils data provided by USDA and NRCS.