

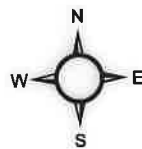
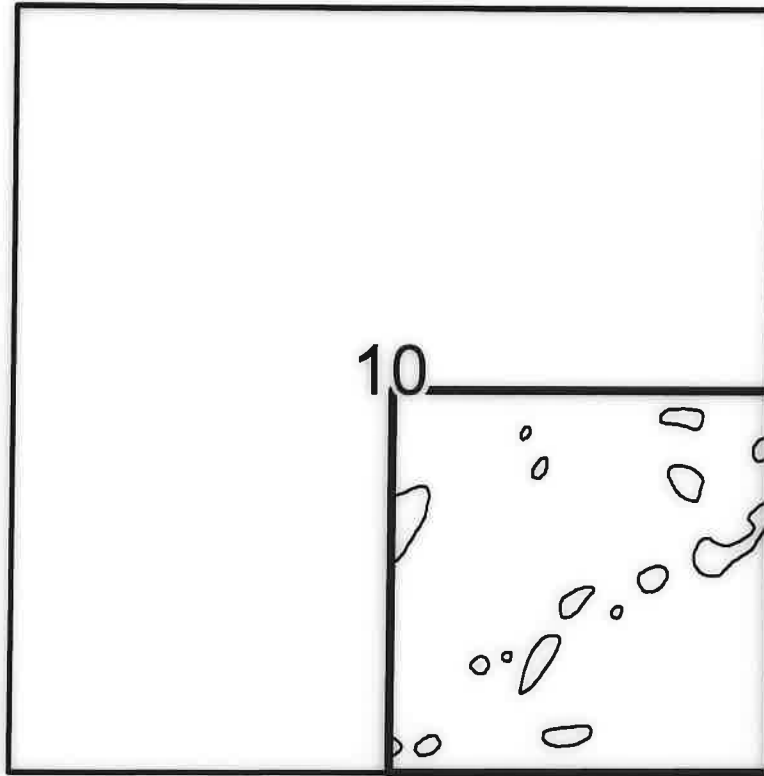
UNITED STATES DEPARTMENT OF THE INTERIOR
FISH AND WILDLIFE SERVICE

Tract: 26X,1

Map 1 of 2

WATERFOWL PRODUCTION AREA WARD COUNTY, STATE OF NORTH DAKOTA EASEMENT
AUTHORIZED BY MIGRATORY BIRD HUNTING STAMP ACT OF MARCH 16, 1934, AS AMENDED.
T. 152 N., R. 87 W., 5th PRINCIPAL MERIDIAN

SECTION 10, SE1/4



1 inch = 0.25 miles






The U.S. Fish and Wildlife Service (Service) has purchased and owns perpetual rights which restrict or prohibit the right to drain, burn, level, and fill any wetland areas depicted on this map. This map represents the Service's effort to depict the approximate location, size and shape of all protected wetland areas based on information and maps available at the time this map was prepared. This map is not meant to depict water levels in wetland areas for any given year.

LEGEND

Prepared by: Marissa Selcov
Marissa Selcov

Approved by: _____
Kathy Baer

Date: _____

-  Section Boundary
-  Boundary of Easement Description
-  Wetland Areas Covered by Provisions of the Easement
-  Wetland Areas Deleted from the Easement
-  Approved Drainage Facility