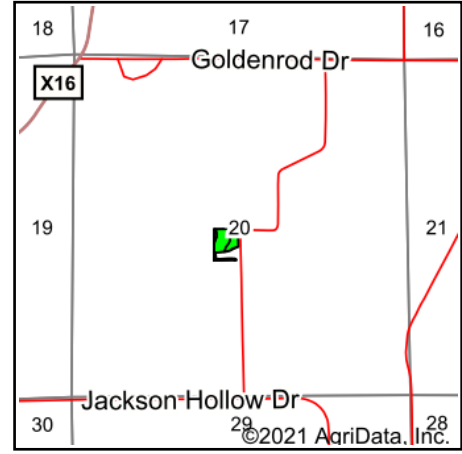
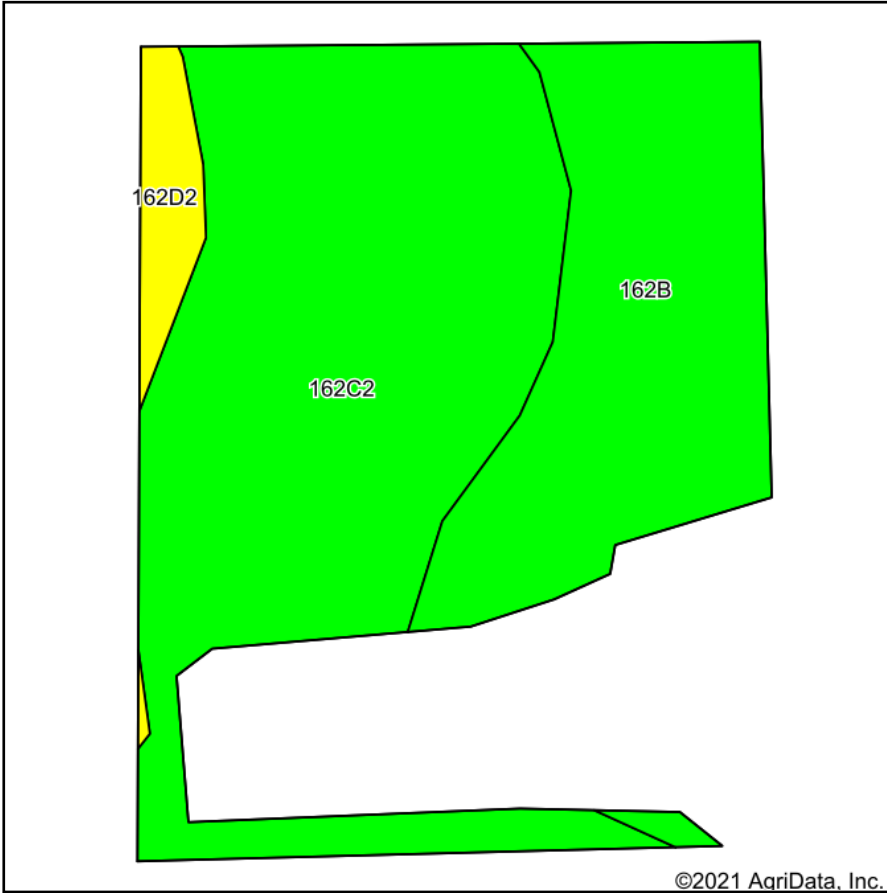


Soils Map



State: **Iowa**
 County: **Allamakee**
 Location: **20-96N-5W**
 Township: **Franklin**
 Acres: **3.14**
 Date: **5/4/2021**



Maps Provided By:




 CUSTOMIZED ONLINE MAPPING
 © AgriData, Inc. 2021 www.AgriDataInc.com



Soils data provided by USDA and NRCS.

©2021 AgriData, Inc.

Area Symbol: IA005, Soil Area Version: 23

Code	Soil Description	Acres	Percent of field	CSR2 Legend	Non-Irr Class *c	CSR2**	CSR
162C2	Downs silt loam, 5 to 9 percent slopes, moderately eroded	1.94	61.8%		IIIe	80	
162B	Downs silt loam, 2 to 6 percent slopes	1.06	33.8%		Ile	90	90
162D2	Downs silt loam, 9 to 14 percent slopes, moderately eroded	0.14	4.5%		IIIe	54	63
Weighted Average						82.2	*-

**IA has updated the CSR values for each county to CSR2.

*- CSR weighted average cannot be calculated on the current soils data, use prior data version for csr values.

*c: Using Capabilities Class Dominant Condition Aggregation Method

Soils data provided by USDA and NRCS.