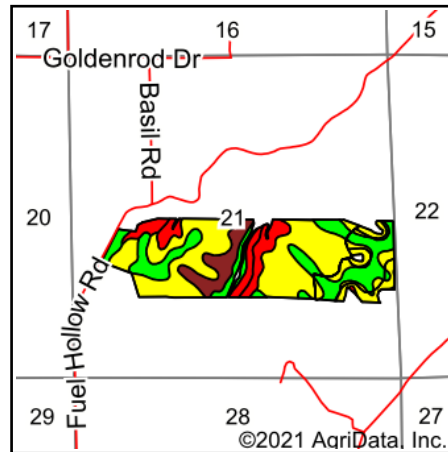
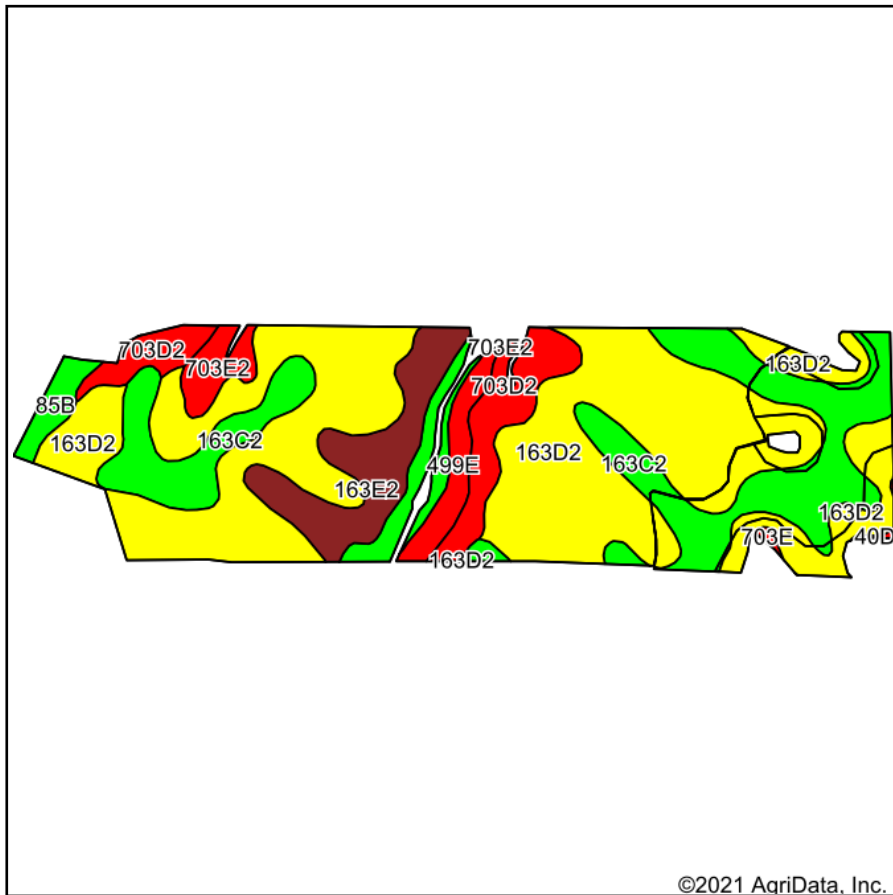


Soils Map



State: **Iowa**
 County: **Allamakee**
 Location: **21-96N-5W**
 Township: **Franklin**
 Acres: **123.69**
 Date: **5/4/2021**



Maps Provided By:










 CUSTOMIZED ONLINE MAPPING
 © AgriData, Inc. 2021 www.AgriDataInc.com



Soils data provided by USDA and NRCS.

©2021 AgriData, Inc.

Area Symbol: IA005, Soil Area Version: 23

Code	Soil Description	Acres	Percent of field	CSR2 Legend	Non-Irr Class *c	CSR2**	CSR
163D2	Fayette silt loam, 9 to 14 percent slopes, moderately eroded	65.56	53.0%		IIIe	46	58
163C2	Fayette silt loam, 5 to 9 percent slopes, moderately eroded	26.18	21.2%		IIIe	72	68
163E2	Fayette silt loam, 14 to 18 percent slopes, moderately eroded	10.27	8.3%		IVe	35	48
703D2	Dubuque silt loam, 9 to 14 percent slopes, moderately eroded	9.26	7.5%		IVe	13	21
85B	Eitzen silt loam, 2 to 5 percent slopes	5.88	4.8%		IIw	79	83
499E	Nordness silt loam, 14 to 18 percent slopes	3.47	2.8%		VIIIs	5	5
703E2	Dubuque silt loam, 14 to 18 percent slopes, moderately eroded	2.75	2.2%		IVe	8	6
703E	Dubuque silt loam, 14 to 18 percent slopes	0.22	0.2%		IVe	8	11
40D	Fayette silt loam, karst, 2 to 14 percent slopes	0.10	0.1%		VIIe	5	5
Weighted Average						47.6	54.9

**IA has updated the CSR values for each county to CSR2.

*c: Using Capabilities Class Dominant Condition Aggregation Method

Soils data provided by USDA and NRCS.