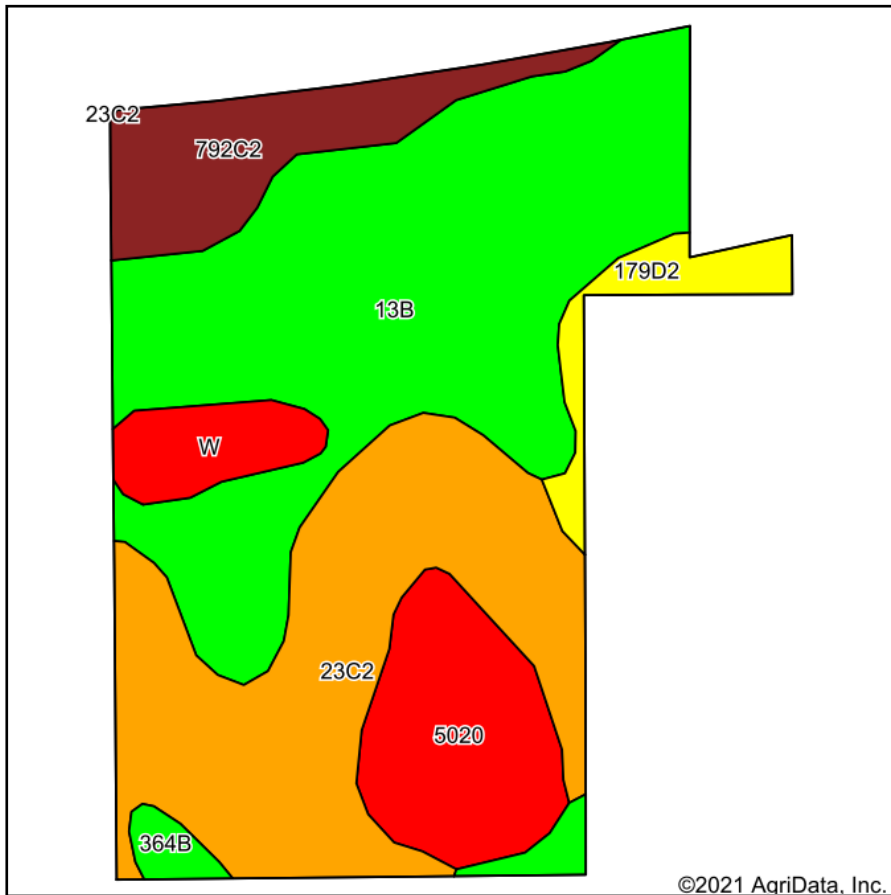
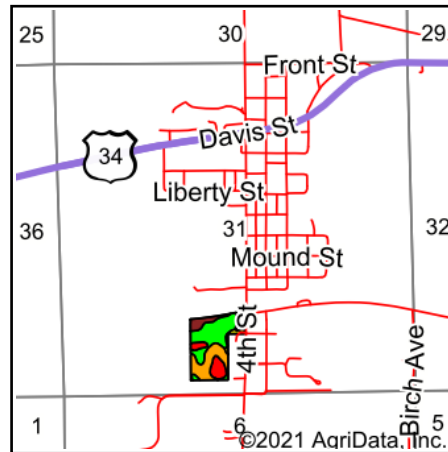


# Soils Map



Soils data provided by USDA and NRCS.



State: **Iowa**  
 County: **Jefferson**  
 Location: **31-72N-11W**  
 Township: **Locust Grove**  
 Acres: **15.01**  
 Date: **5/14/2021**

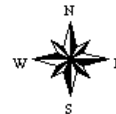


Maps Provided By:



© AgriData, Inc. 2021

www.AgriDataInc.com



Area Symbol: IA101, Soil Area Version: 28

Code	Soil Description	Acres	Percent of field	CSR2 Legend	Non-Irr Class *c	CSR2**	CSR
13B	Olmitz-Zook-Vesser complex, 0 to 5 percent slopes	6.37	42.4%		IIw	71	60
23C2	Arispe silty clay loam, 5 to 9 percent slopes, moderately eroded	4.19	27.9%		IIIe	62	50
5020	Dumps, strip mines	1.62	10.8%			0	0
792C2	Armstrong clay loam, 5 to 9 percent slopes, moderately eroded	1.36	9.1%		IIIe	25	27
W	Water	0.59	3.9%			0	0
179D2	Gara clay loam, 9 to 14 percent slopes, moderately eroded	0.55	3.7%		IVe	45	43
364B	Grundy silty clay loam, 2 to 5 percent slopes	0.33	2.2%		IIe	72	75
<b>Weighted Average</b>						<b>52.9</b>	<b>45.1</b>

\*\*IA has updated the CSR values for each county to CSR2.

\*c: Using Capabilities Class Dominant Condition Aggregation Method  
 Soils data provided by USDA and NRCS.