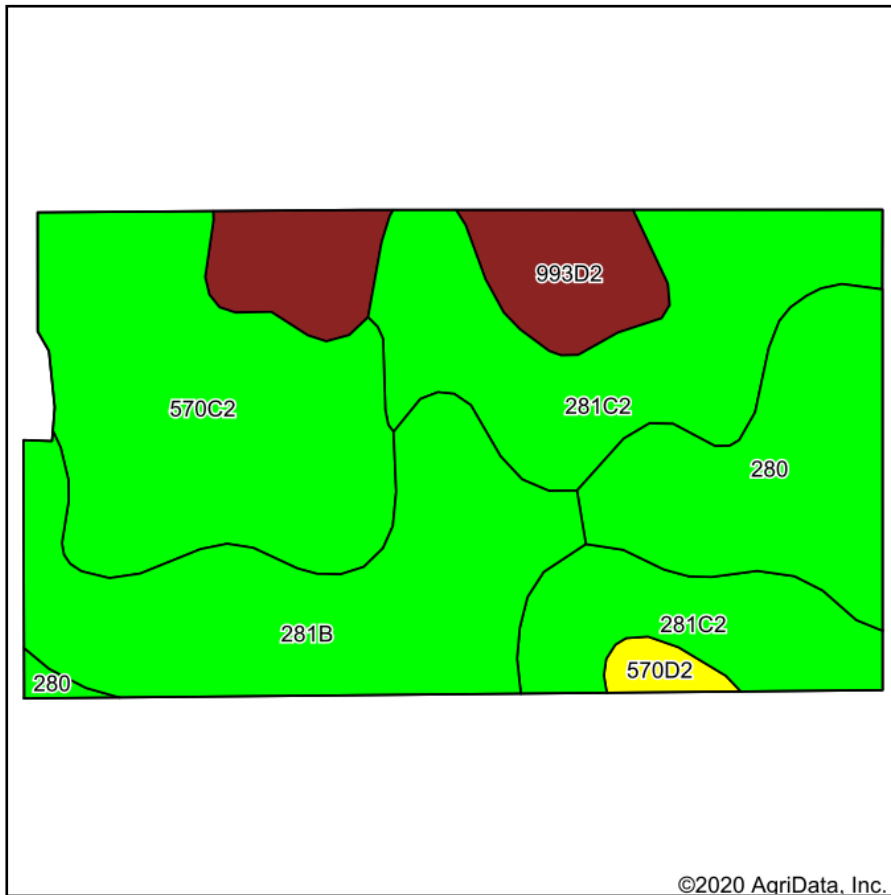
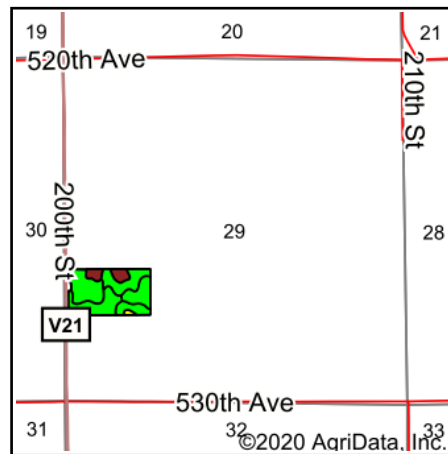


# Soils Map



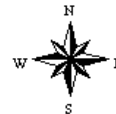
Soils data provided by USDA and NRCS.



State: **Iowa**  
 County: **Poweshiek**  
 Location: **30-78N-13W**  
 Township: **Deep River**  
 Acres: **20.56**  
 Date: **11/7/2020**



Maps Provided By:  
**surety**  
 CUSTOMIZED ONLINE MAPPING  
 © AgriData, Inc. 2020 www.AgriDataInc.com



Area Symbol: IA157. Soil Area Version: 24							
Code	Soil Description	Acres	Percent of field	CSR2 Legend	Non-Irr Class *c	CSR2**	CSR
281C2	Otley silty clay loam, 5 to 9 percent slopes, eroded	5.67	27.6%		IIIe	82	71
570C2	Nira silty clay loam, 5 to 9 percent slopes, moderately eroded	4.94	24.0%		IIIe	72	68
281B	Otley silty clay loam, 2 to 5 percent slopes	4.63	22.5%		IIe	91	91
280	Mahaska silty clay loam, 0 to 2 percent slopes	3.01	14.6%		Iw	94	96
993D2	Gara-Armstrong loams, 9 to 14 percent slopes, moderately eroded	2.05	10.0%		IVe	31	20
570D2	Nira silty clay loam, 9 to 14 percent slopes moderately eroded	0.26	1.3%		IIIe	52	58
<b>Weighted Average</b>						<b>77.9</b>	<b>73.2</b>

\*\*IA has updated the CSR values for each county to CSR2.

\*c: Using Capabilities Class Dominant Condition Aggregation Method  
 Soils data provided by USDA and NRCS.