

UNITED STATES DEPARTMENT OF THE INTERIOR
U. S. FISH AND WILDLIFE SERVICE
BUREAU OF SPORT FISHERIES AND WILDLIFE

CONVEYANCE OF EASEMENT FOR WATERFOWL MANAGEMENT RIGHTS 98X,1

THIS INDENTURE, by and between Gustave H. Field and Ida Field, his wife,
of Turtle Lake, North Dakota 58575

parties of the first part, and the UNITED STATES OF AMERICA, acting by and through the Secretary of
the Interior or his authorized representative, party of the second part.

WITNESSETH:

WHEREAS, section 4 of the Migratory Bird Hunting Stamp Act of March 16, 1934, as amended
by section 3 of the Act of August 1, 1958 (72 Stat. 486, 16 U.S.C., sec. 718d (c)), authorizes the
Secretary of the Interior to acquire small wetland or pothole areas suitable for use as waterfowl
production areas:

WHEREAS, the lands described below contain or include small wetland or pothole areas
suitable for use as waterfowl production areas:

NOW, THEREFORE, for and in consideration of the sum of / Dollars
the parties of the first part hereby convey to the United States, commencing with
the acceptance of this indenture by the Secretary of the Interior or his authorized representative
which acceptance must be made within six months of the execution of this indenture by the parties
of the first part, or any subsequent date as may be mutually agreed upon during the term of this
option, an easement or right of use for the maintenance of the land described below as a waterfowl
production area in perpetuity, including the right of access thereto by authorized representatives
of the United States:

T. 149 N., R. 79 W., 5th P.M., McLean County, North Dakota
section 31: frac. NW $\frac{1}{4}$;

T. 149 N., R. 80 W., 5th P.M.

section 25: SE $\frac{1}{4}$ SW $\frac{1}{4}$, SE $\frac{1}{4}$

Subject, however, to all existing rights-of-way for highways, roads, railroads, pipelines,
canals, laterals, electrical transmission lines, telegraph and telephone lines, and all out-
standing mineral rights.

The parties of the first part, for themselves and for their heirs, successors and assigns,
covenant and agree that they will cooperate in the maintenance of the aforesaid lands as a waterfowl
production area by not draining or permitting the draining, through the transfer of appurtenant
water rights or otherwise, of any surface water including lakes, ponds, marshes, sloughs, swales,
swamps, or potholes, now existing or reoccurring due to natural causes on the above-described tract,
by ditching or any other means; by not filling in with earth or any other material or leveling, any
part or portion of the above-described tract on which surface water or marsh vegetation is now
existing or hereafter reoccurs due to natural causes; and by not burning any areas covered with
marsh vegetation. It is understood and agreed that this indenture imposes no other obligations or
restrictions upon the parties of the first part and that neither they nor their successors, assigns,
lessees, or any other person or party claiming under them shall in any way be restricted from
carrying on farming practices such as grazing, hay cutting, plowing, working and cropping wetlands
when the same are dry of natural causes, and that they may utilize all of the subject lands in the
customary manner except for the draining, filling, leveling, and burning provisions mentioned above.

SPECIAL PROVISIONS

1. This indenture shall not be binding upon the UNITED STATES OF AMERICA until accepted
on behalf of the United States by the Secretary of the Interior or his authorized representative,
although this indenture is acknowledged by the parties of the first part to be presently binding
upon the parties of the first part and to remain so until the expiration of said period for accept-
ance, as hereinabove described, by virtue of the payment to parties of the first part, by the
UNITED STATES OF AMERICA, of the sum of One Dollar, the receipt of which is hereby expressly
acknowledged by parties of the first part.

2. Notice of acceptance of this agreement shall be given the parties of the first part
by certified mail addressed to Mr. Gustave H. Field at Turtle Lake, North Dakota
and such notice shall be binding upon all the parties of the first part without sending a separate
notice to each.

3. The parties of the first part warrant that no person or selling agency has been
employed or retained to solicit or secure this contract upon agreement or understanding for a
commission, percentage, brokerage, or contingent fee, excepting bona fide employees or bona fide
established commercial or selling agencies maintained by the vendors for the purpose of securing
business. For breach or violation of this warranty the United States shall have the right to
annul this contract without liability or in its discretion to deduct from the contract price or
consideration the full amount of such commission, percentage, brokerage, or contingent fee.

Contract No. 14-16-0003-16690

98X,1

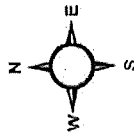
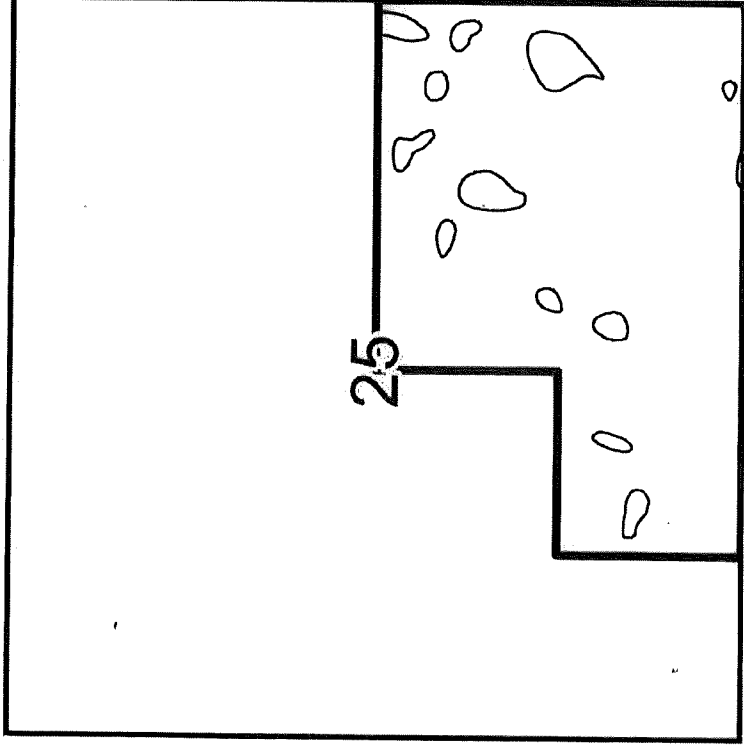
UNITED STATES DEPARTMENT OF THE INTERIOR
FISH AND WILDLIFE SERVICE

Tract: 98X,1

Map 2 of 2

WATERFOWL PRODUCTION AREA MCLEAN COUNTY, STATE OF NORTH DAKOTA EASEMENT
AUTHORIZED BY MIGRATORY BIRD HUNTING STAMP ACT OF MARCH 16, 1934, AS AMENDED.
T. 149 N., R. 80 W., 5th PRINCIPAL MERIDIAN






SECTION 25: SE1/4SW1/4, SE1/4



1 inch = 0.25 miles

The U.S. Fish and Wildlife Service (Service) has purchased and owns perpetual rights which restrict or prohibit the right to drain, burn, level, and fill any wetland basins depicted on this map. This map represents the Service's effort to depict the approximate location, size and shape of all protected wetlands based on information and maps available at the time this map was prepared. This map is not meant to depict water levels in the wetland in any given year.

LEGEND

-  Section Boundary
-  Boundary of Easement Description
-  Wetlands Covered by Provisions of the Easement
-  Wetlands Deleted from the Easement
-  Approved Drainage Facility

Prepared by: Marissa Selcov
Marissa Selcov

Approved by: Jonathan Beyer
Jonathan Beyer

Date: 7/30/2019