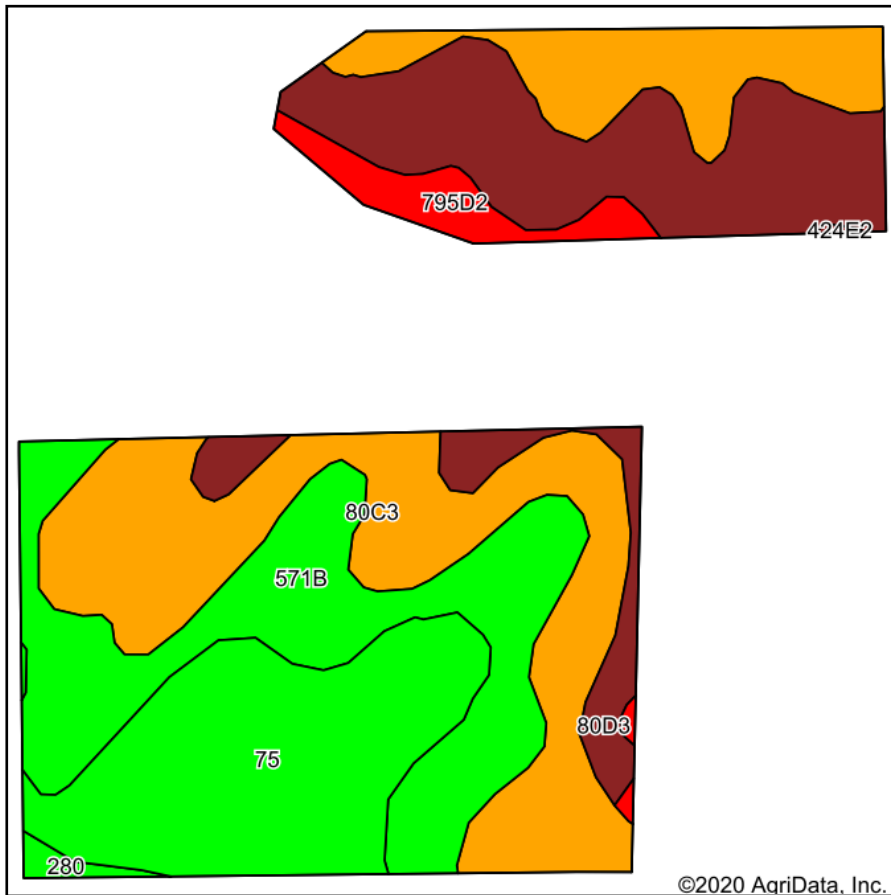
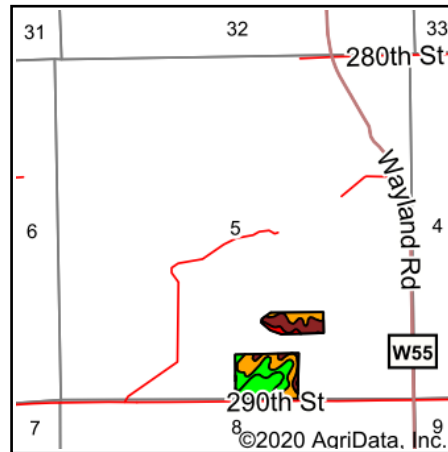


Soils Map



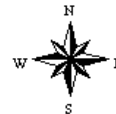
Soils data provided by USDA and NRCS.



State: **Iowa**
 County: **Washington**
 Location: **5-74N-7W**
 Township: **Marion**
 Acres: **21.05**
 Date: **9/8/2020**



Maps Provided By:
surety
 CUSTOMIZED ONLINE MAPPING
 © AgriData, Inc. 2020 www.AgriDataInc.com



Area Symbol: IA183. Soil Area Version: 27							
Code	Soil Description	Acres	Percent of field	CSR2 Legend	Non-Irr Class *c	CSR2**	CSR
80C3	Clinton silty clay loam, 5 to 9 percent slopes, severely eroded	6.86	32.6%		IVe	62	55
80D3	Clinton silty clay loam, 9 to 14 percent slopes, severely eroded	4.61	21.9%		IVe	39	45
571B	Hedrick silt loam, 2 to 5 percent slopes	4.47	21.2%		Ile	85	82
75	Givin silt loam, 0 to 2 percent slopes	4.17	19.8%		Iw	84	85
795D2	Ashgrove silt loam, 9 to 14 percent slopes, moderately eroded	0.80	3.8%		IVe	5	8
280	Mahaska silty clay loam, 0 to 2 percent slopes	0.14	0.7%		Iw	94	95
Weighted Average						64.3	63

**IA has updated the CSR values for each county to CSR2.

*c: Using Capabilities Class Dominant Condition Aggregation Method
 Soils data provided by USDA and NRCS.