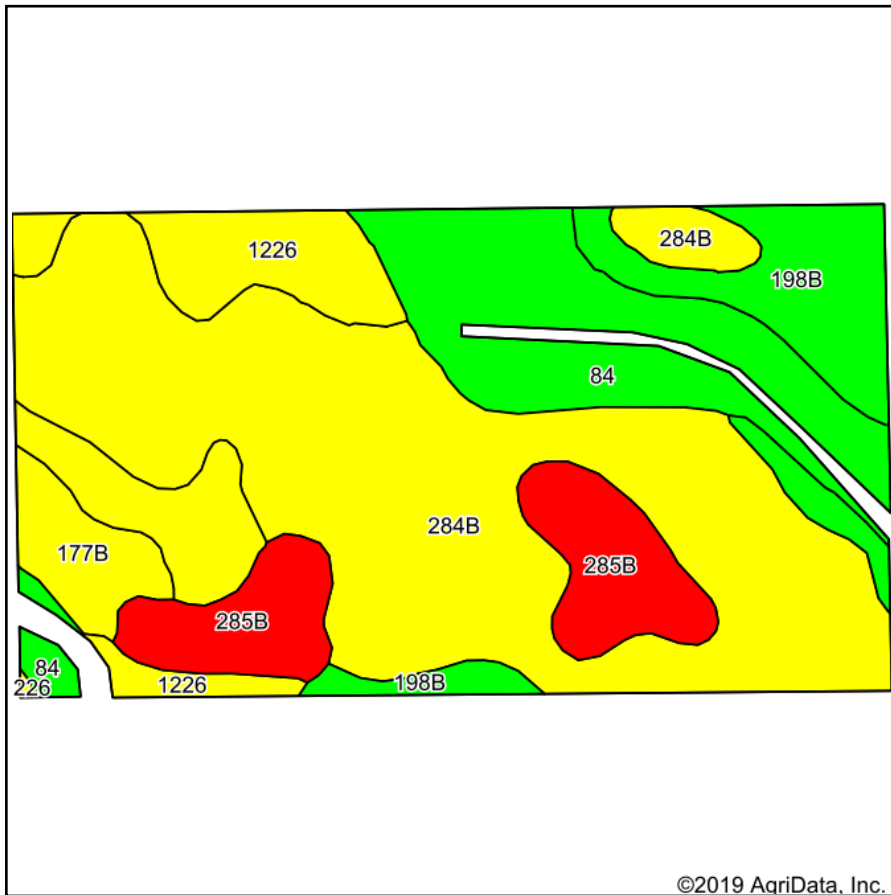
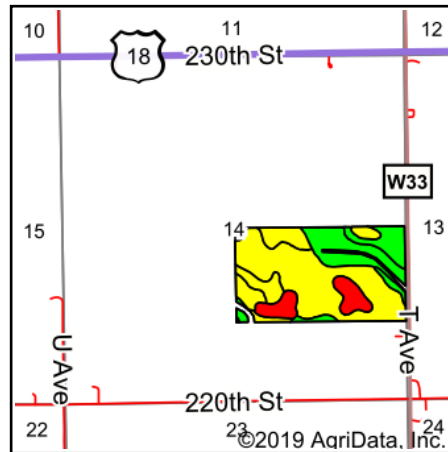


Soils Map



Soils data provided by USDA and NRCS.

©2019 AgriData, Inc.



State: **Iowa**
 County: **Fayette**
 Location: **14-94N-10W**
 Township: **Bethel**
 Acres: **83.79**
 Date: **4/30/2020**

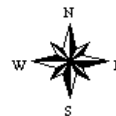


Maps Provided By:



© AgriData, Inc. 2019

www.AgriDataInc.com



Area Symbol: IA065. Soil Area Version: 24								
Code	Soil Description	Acres	Percent of field	CSR2 Legend	Non-Irr Class *c	Irr Class *c	CSR2**	CSR
284B	Flagler sandy loam, 2 to 5 percent slopes	39.70	47.4%		IIIe		49	45
84	Clyde clay loam, 0 to 3 percent slopes	13.76	16.4%		IIw		88	75
1226	Lawler loam, 0 to 2 percent slopes, rarely flooded	10.24	12.2%		IIIs		59	71
285B	Burkhardt sandy loam, 2 to 5 percent slopes	8.56	10.2%		IIIIs	Ile	18	25
198B	Floyd loam, 1 to 4 percent slopes	8.42	10.0%		IIw		89	80
177B	Saude loam, 2 to 5 percent slopes	3.11	3.7%		IIIs		55	59
Weighted Average							57.7	55.1

**IA has updated the CSR values for each county to CSR2.

*c: Using Capabilities Class Dominant Condition Aggregation Method

Soils data provided by USDA and NRCS.