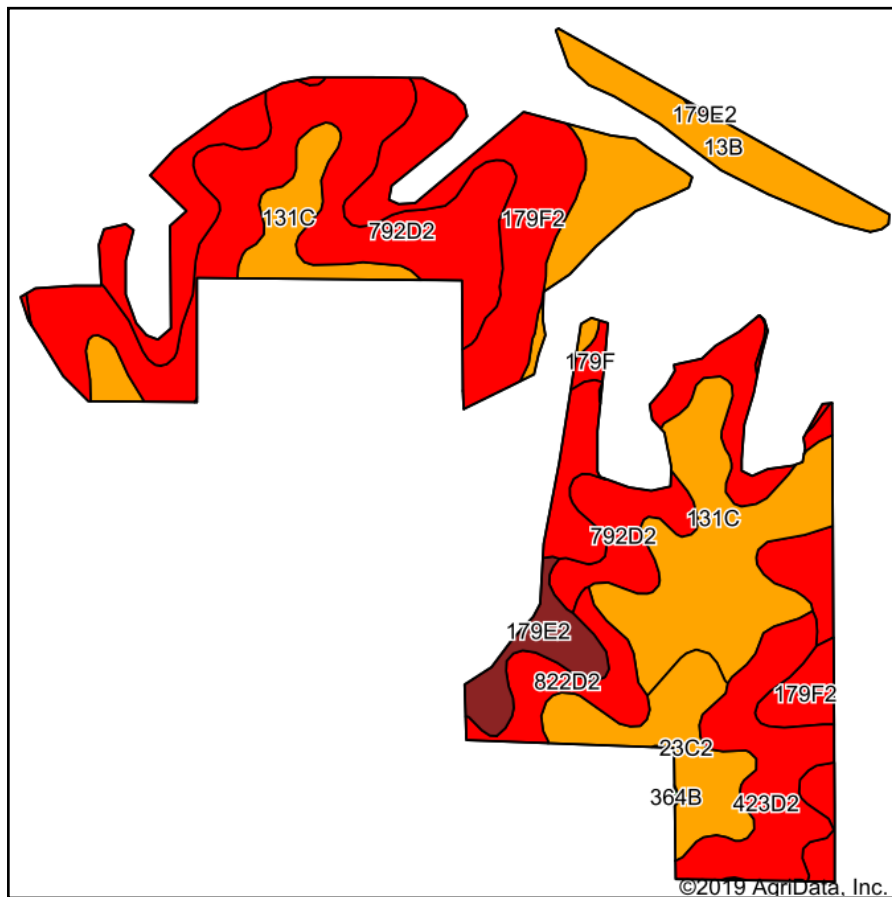
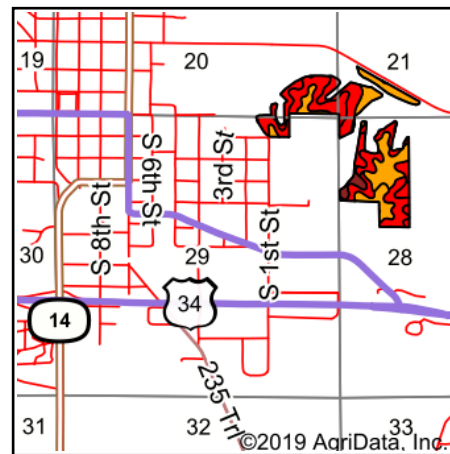


Soils Map



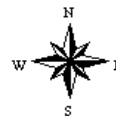
Soils data provided by USDA and NRCS.



State: **Iowa**
 County: **Lucas**
 Location: **28-72N-21W**
 Township: **Lincoln**
 Acres: **69.29**
 Date: **2/26/2020**



Maps Provided By:



Area Symbol: IA117, Soil Area Version: 28							
Code	Soil Description	Acres	Percent of field	CSR2 Legend	Non-Irr Class *c	CSR2**	CSR
792D2	Armstrong clay loam, 9 to 14 percent slopes, moderately eroded	19.77	28.5%		IVe	5	13
179F2	Gara clay loam, 18 to 25 percent slopes, moderately eroded	14.47	20.9%		IVe	11	13
131C	Pershing silt loam, 5 to 9 percent slopes	12.59	18.2%		IIIe	65	49
13B	Zook-Olmitz-Vesser complex, 0 to 5 percent slopes	6.83	9.9%		IIw	68	53
423D2	Bucknell silty clay loam, 9 to 14 percent slopes, moderately eroded	5.71	8.2%		IVe	6	13
23C2	Arispe silty clay loam, 5 to 9 percent slopes, moderately eroded	4.58	6.6%		IIIe	62	50
822D2	Lamoni silty clay loam, 9 to 14 percent slopes, moderately eroded	2.66	3.8%		IVe	10	15
179E2	Gara clay loam, 14 to 18 percent slopes, moderately eroded	2.23	3.2%		VIe	23	33
179F	Gara loam, 18 to 25 percent slopes	0.45	0.6%		VIe	19	15
Weighted Average						28.1	26.7

**IA has updated the CSR values for each county to CSR2.

*c: Using Capabilities Class Dominant Condition Aggregation Method

Soils data provided by USDA and NRCS.