

UNITED STATES DEPARTMENT OF THE INTERIOR
U. S. FISH AND WILDLIFE SERVICE
BUREAU OF SPORT FISHERIES AND WILDLIFE
CONVEYANCE OF EASEMENT FOR WATERFOWL MANAGEMENT RIGHTS

(60X,1)

THIS INDENTURE, by and between Roy A. Paulson and Delmer V. Paulson, both single, residing at Finley, North Dakota,

parties of the first part, and the UNITED STATES OF AMERICA, acting by and through the Secretary of the Interior or his authorized representative, party of the second part.

WITNESSETH:

WHEREAS, section 4 of the Migratory Bird Hunting Stamp Act of March 16, 1934, as amended by section 3 of the Act of August 1, 1958 (72 Stat. 486, 16 U.S.C., sec. 718d (c)), authorizes the Secretary of the Interior to acquire small wetland or pothole areas suitable for use as waterfowl production areas:

WHEREAS, the lands described below contain or include small wetland or pothole areas suitable for use as waterfowl production areas:

NOW, THEREFORE, for and in consideration of the sum of three thousand----- Dollars (\$3,000.00), the parties of the first part hereby convey to the United States, commencing with the acceptance of this indenture by the Secretary of the Interior or his authorized representative which acceptance must be made within SIX months of the execution of this indenture by the parties of the first part, or any subsequent date as may be mutually agreed upon during the term of this option, an easement or right of use for the maintenance of the land described below as a waterfowl production area in perpetuity, including the right of access thereto by authorized representatives of the United States:

STATE OF NORTH DAKOTA, STEELE COUNTY,

T. 146 N., R. 56 W., 5th P.M.

section 28, that part lying East of the G.M. RR
R/W except 1.00acre in the NE $\frac{1}{4}$ of the NW $\frac{1}{4}$ as described
and recorded in Book 4 at Page 322
section 30, frac. N $\frac{1}{2}$

Subject, however, to all existing rights-of-way for highways, roads, railroads, pipelines, canals, laterals, electrical transmission lines, telegraph and telephone lines, and all outstanding mineral rights.

The parties of the first part, for themselves and for their heirs, successors and assigns, covenant and agree that they will cooperate in the maintenance of the aforesaid lands as a waterfowl production area by not draining or permitting the draining, through the transfer of appurtenant water rights or otherwise, of any surface water including lakes, ponds, marshes, sloughs, swales, swamps, or potholes, now existing or reoccurring due to natural causes on the above-described tract, by ditching or any other means; by not filling in with earth or any other material or leveling, any part or portion of the above-described tract on which surface water or marsh vegetation is now existing or hereafter reoccurs due to natural causes; and by not burning any areas covered with marsh vegetation. It is understood and agreed that this indenture imposes no other obligations or restrictions upon the parties of the first part and that neither they nor their successors, assigns, lessees, or any other person or party claiming under them shall in any way be restricted from carrying on farming practices such as grazing, hay cutting, plowing, working and cropping wetlands when the same are dry of natural causes, and that they may utilize all of the subject lands in the customary manner except for the draining, filling, leveling, and burning provisions mentioned above.

SPECIAL PROVISIONS

1. This indenture shall not be binding upon the UNITED STATES OF AMERICA until accepted on behalf of the United States by the Secretary of the Interior or his authorized representative, although this indenture is acknowledged by the parties of the first part to be presently binding upon the parties of the first part and to remain so until the expiration of said period for acceptance, as hereinabove described, by virtue of the payment to parties of the first part, by the UNITED STATES OF AMERICA, of the sum of One Dollar, the receipt of which is hereby expressly acknowledged by parties of the first part.
2. Notice of acceptance of this agreement shall be given the parties of the first part by certified mail addressed to Delmer V. Paulson at Finley, North Dakota 58230 and such notice shall be binding upon all the parties of the first part without sending a separate notice to each.
3. The parties of the first part warrant that no person or selling agency has been employed or retained to solicit or secure this contract upon agreement or understanding for a commission, percentage, brokerage, or contingent fee, excepting bona fide employees or bona fide established commercial or selling agencies maintained by the vendors for the purpose of securing business. For breach or violation of this warranty the United States shall have the right to annul this contract without liability or in its discretion to deduct from the contract price or consideration the full amount of such commission, percentage, brokerage, or contingent fee.

4. It is further mutually agreed that no Member or Delegate to Congress, or Resident Commissioner, shall be admitted to any share or part of this contract, or to any benefit to arise thereupon. Nothing, however, herein contained shall be construed to extend to any incorporated company, where such contract is made for the general benefit of such incorporation or company.

5. Payment of the consideration will be made by Disbursing Officers check after acceptance of this indenture by the Secretary of the Interior or his authorized representative, and after the Attorney General or in appropriate cases, the Field Solicitor of the Department of the Interior shall have approved the easement interest thus vested in the United States.

IN WITNESS WHEREOF the parties of the first part have hereunto set their hands and seals this 27th day of July, 1971.

Roy A. Paulson (L.S.)
Roy A. Paulson

Delmer V. Paulson (L.S.)
Delmer V. Paulson

_____ (L.S.)

_____ (L.S.)

_____ (Witness) _____ (L.S.)

_____ (L.S.)

ACKNOWLEDGEMENT

STATE North Dakota)
COUNTY OF Steele) SS

On this 27th day of July, 1971, before me personally appeared Roy Paulson a/k/a Delmer Paulson and Delmer V. Paulson, both single men, who are well known to me to be the persons described in and who executed the foregoing instrument and acknowledged to me that they ~~are~~ executed the same as their ~~own~~ free act and deed.

James J. Cincera

(SEAL)

(Official Title)
LOUIS J. GUCCI, Notary Public
State of North Dakota

My commission expires My Commission Expires May 23, 1977

ACCEPTANCE

This indenture is accepted on behalf of the United States this _____ day of SEP 22 1971

_____, 19____, under the authority contained in section 4 of the Migratory Bird Hunting Stamp Act, as amended, and pursuant to authority delegated by 210 DM 1.3, Commissioner of Fish and Wildlife Order No. 4, and 4 AM 4.5D(1).

THE UNITED STATES OF AMERICA

By John K. Lingenbach
John K. Lingenbach
(title) Acting Regional Director
Bureau of Sport Fisheries and Wildlife

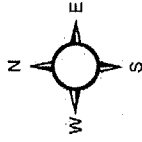
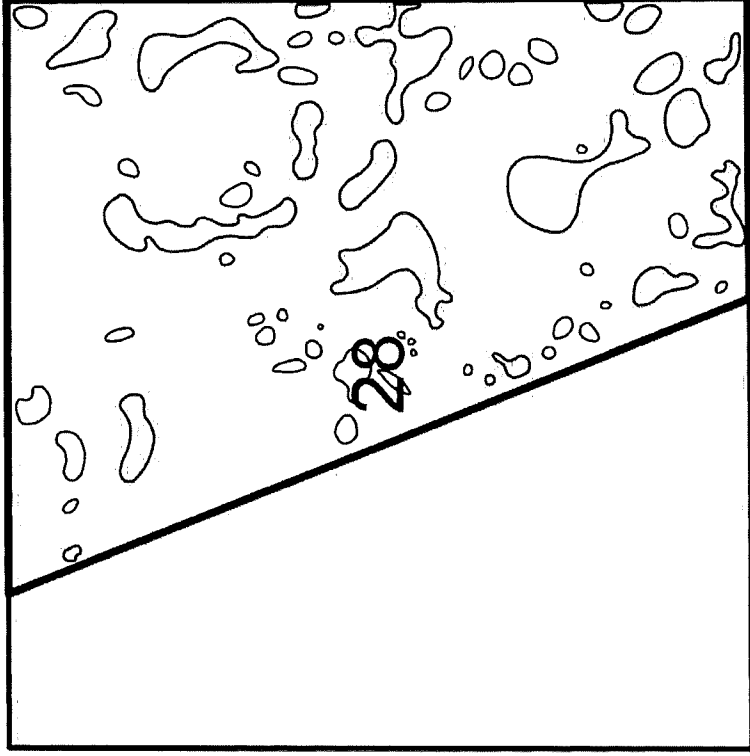
UNITED STATES DEPARTMENT OF THE INTERIOR
FISH AND WILDLIFE SERVICE

Tract: 60X,1

Map 1 of 2

WATERFOWL PRODUCTION AREA STEELE COUNTY, STATE OF NORTH DAKOTA EASEMENT
AUTHORIZED BY MIGRATORY BIRD HUNTING STAMP ACT OF MARCH 16, 1934, AS AMENDED,
T. 146N., R. 56W., 5th PRINCIPAL MERIDIAN






SECTION 28: that part lying East of the G.N. RR R/W except 1.00 acre in the NE1/4
of the NW1/4 as described and recorded in Book 4 at Page 322



1 inch = 0.25 miles

The U.S. Fish and Wildlife Service (Service) has purchased and owns perpetual rights which restrict or prohibit the right to drain, burn, level, and fill any wetland basins depicted on this map. This map represents the Service's effort to depict the approximate location, size and shape of all protected wetlands based on information and maps available at the time this map was prepared. However, wetlands are hydrologically dynamic systems, with expanding and contracting water levels. This map is not meant to depict water levels in the wetland in any given year. The Service reserves the right to revise this map, provided the mapped acreage remains consistent with the Easement's Summary Acres.

LEGEND

- Prepared by: Justin Simpson
Justin Simpson
- Approved by: Paul Halko
Paul Halko
- Date: 8/10/17
- | | |
|---|--|
|  | Section Boundary |
|  | Boundary of Easement Description |
|  | Wetlands Covered by Provisions of the Easement |
|  | Wetlands Deleted from the Easement |
|  | Approved Drainage Facility |

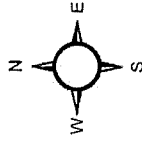
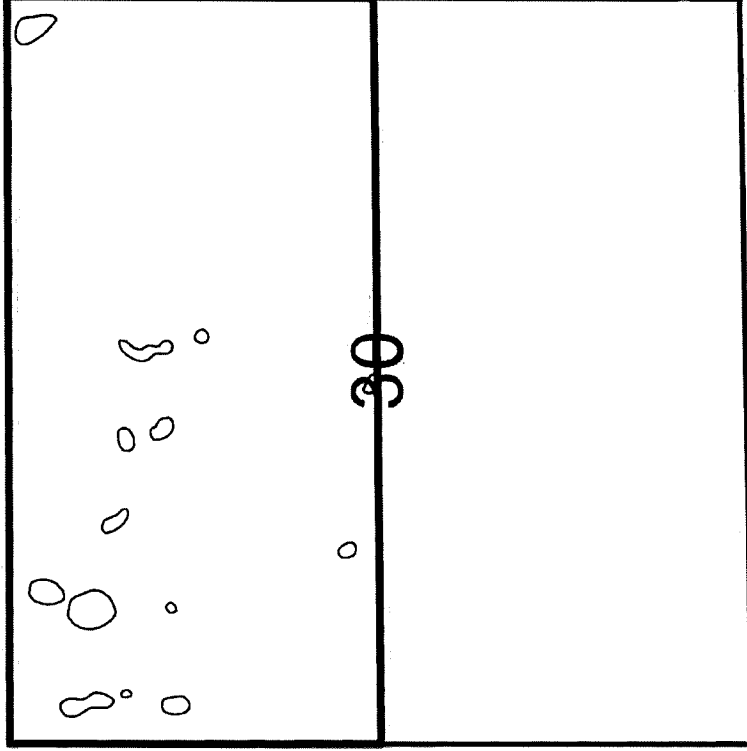
UNITED STATES DEPARTMENT OF THE INTERIOR
FISH AND WILDLIFE SERVICE

Tract: 60X,1

Map 2 of 2

WATERFOWL PRODUCTION AREA STEELE COUNTY, STATE OF NORTH DAKOTA EASEMENT
AUTHORIZED BY MIGRATORY BIRD HUNTING STAMP ACT OF MARCH 16, 1934, AS AMENDED.
T. 146N., R. 56W., 5th PRINCIPAL MERIDIAN






SECTION 30: frac. N1/2



1 inch = 0.25 miles

The U.S. Fish and Wildlife Service (Service) has purchased and owns perpetual rights which restrict or prohibit the right to drain, burn, level, and fill any wetland basins depicted on this map. This map represents the Service's effort to depict the approximate location, size and shape of all protected wetlands based on information and maps available at the time this map was prepared. However, wetlands are hydrologically dynamic systems, with expanding and contracting water levels. This map is not meant to depict water levels in the wetland in any given year. The Service reserves the right to revise this map, provided the mapped acreage remains consistent with the Easement's Summary Acres.

LEGEND

- Prepared by: Justin Simpson
Justin Simpson
- Approved by: Paul Halko
Paul Halko
- Date: 8/10/17
-  Section Boundary
 -  Boundary of Easement Description
 -  Wetlands Covered by Provisions of the Easement
 -  Wetlands Deleted from the Easement
 -  Approved Drainage Facility