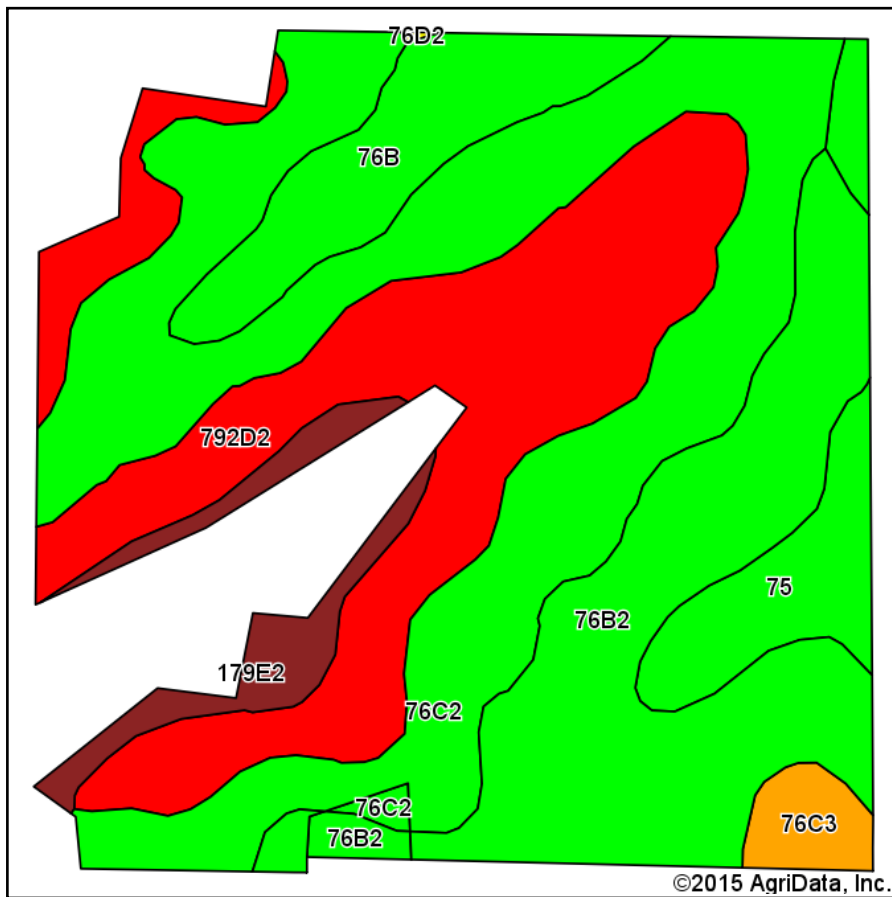



Soils Map-CSR2



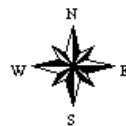
Soils data provided by USDA and NRCS.



State: **Iowa**
 County: **Washington**
 Location: **24-75N-9W**
 Township: **Dutch Creek**
 Acres: **33.84**
 Date: **1/27/2015**



Maps Provided By:
surety
 CUSTOMIZED ONLINE MAPPING
 © AgriData, Inc. 2014 www.AgriDataInc.com



Area Symbol: IA183, Soil Area Version: 20

Code	Soil Description	Acres	Percent of field	**CSR2 Legend	Non-Irr Class	CSR2**	CSR
76C2	Ladoga silt loam, 5 to 9 percent slopes, eroded	11.26	33.3%		IIIe	75	65
792D2	Armstrong loam, 9 to 14 percent slopes, moderately eroded	8.73	25.8%		IVe	5	13
76B2	Ladoga silt loam, 2 to 5 percent slopes, eroded	7.27	21.5%		IIe	83	80
76B	Ladoga silt loam, 2 to 5 percent slopes	2.83	8.4%		IIe	86	85
75	Givin silt loam, 0 to 2 percent slopes	1.70	5.0%		I	84	85
179E2	Gara loam, 14 to 18 percent slopes, moderately eroded	1.42	4.2%		VIe	34	33
76C3	Ladoga silty clay loam, 5 to 9 percent slopes, severely eroded	0.63	1.9%		IIIe	69	60
Weighted Average						58.2	56

Area Symbol: IA183, Soil Area Version: 20

**IA has updated the CSR values for each county to CSR2.

Soils data provided by USDA and NRCS.