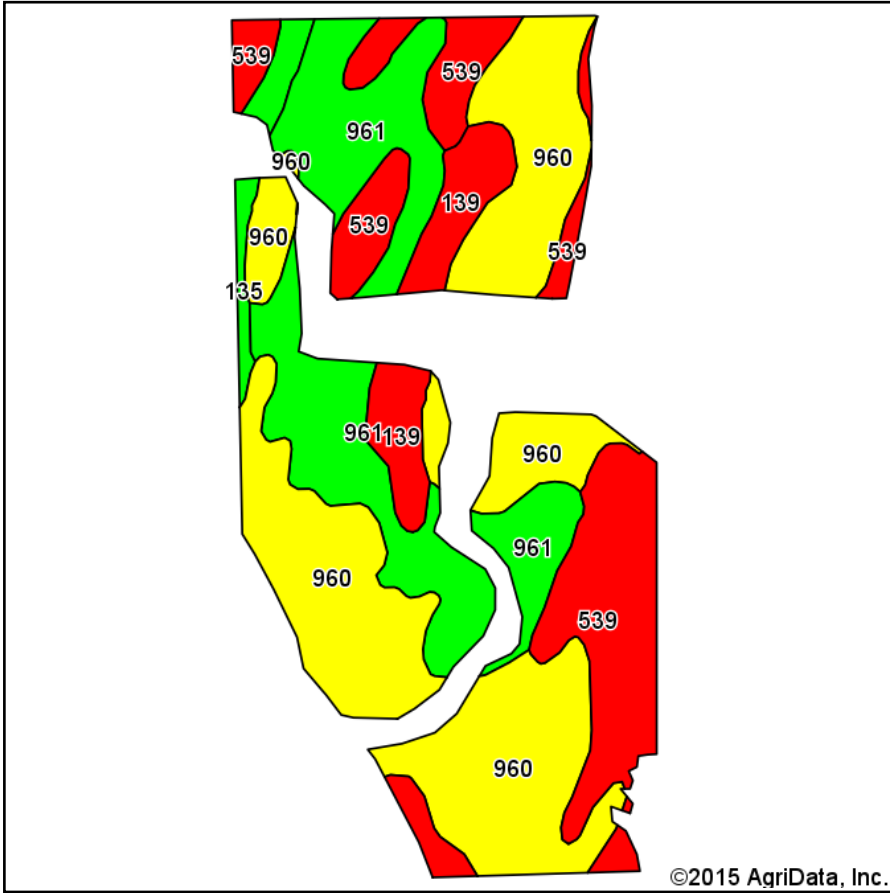
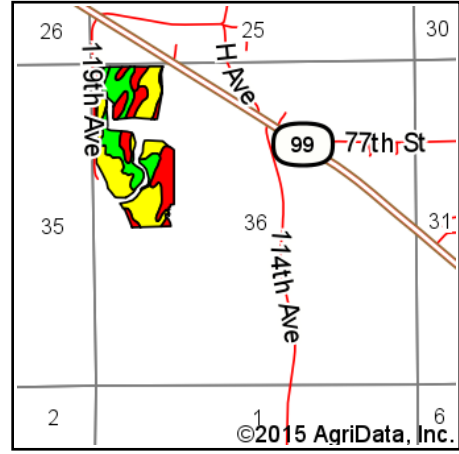


Soils Map-CSR2



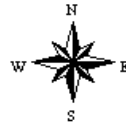
Soils data provided by USDA and NRCS.



State: **Iowa**
 County: **Louisa**
 Location: **36-74N-3W**
 Township: **Jefferson**
 Acres: **52.66**
 Date: **4/1/2015**



Maps Provided By:



Area Symbol: IA115, Soil Area Version: 18

Code	Soil Description	Acres	Percent of field	**CSR2 Legend	Non-Irr Class	CSR2**	CSR
960	Shaffton loam, 0 to 2 percent slopes	22.88	43.4%		IIw	58	78
961	Ambraw loam, 0 to 2 percent slopes	13.26	25.2%		IIw	73	70
539	Perks sandy loam, 0 to 3 percent slopes	11.75	22.3%		III s	7	30
139	Perks loamy sand, 0 to 3 percent slopes	3.48	6.6%		IV s	11	15
135	Coland clay loam, 0 to 2 percent slopes	1.29	2.4%		IIw	71	80
Weighted Average						47.6	61.2

Area Symbol: IA115, Soil Area Version: 18

**IA has updated the CSR values for each county to CSR2.

Soils data provided by USDA and NRCS.