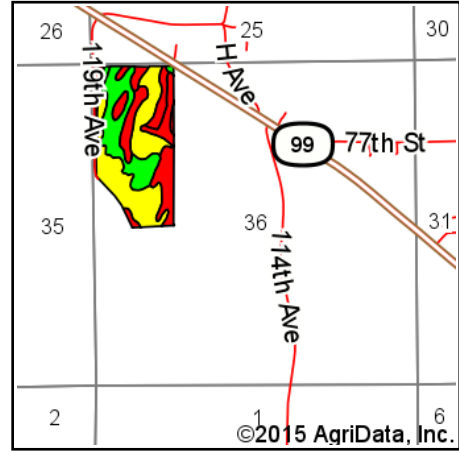
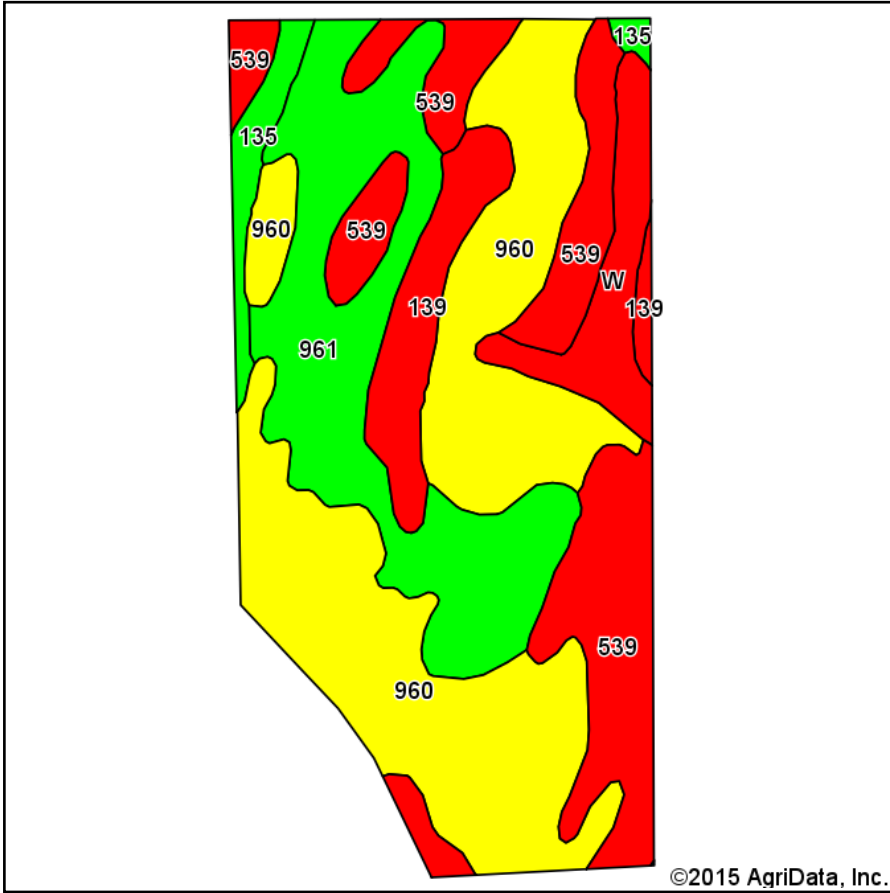


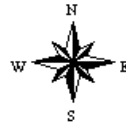
# Soils Map-CSR2



State: **Iowa**  
 County: **Louisa**  
 Location: **36-74N-3W**  
 Township: **Jefferson**  
 Acres: **70.52**  
 Date: **4/1/2015**



Maps Provided By:



**Area Symbol: IA115, Soil Area Version: 18**

Code	Soil Description	Acres	Percent of field	**CSR2 Legend	Non-Irr Class	CSR2**	CSR
960	Shaffton loam, 0 to 2 percent slopes	27.91	39.6%		IIw	58	78
961	Ambraw loam, 0 to 2 percent slopes	16.42	23.3%		IIw	73	70
539	Perks sandy loam, 0 to 3 percent slopes	15.11	21.4%		IIIs	7	30
139	Perks loamy sand, 0 to 3 percent slopes	4.77	6.8%		IVs	11	15
W	Water	4.13	5.9%			0	0
135	Coland clay loam, 0 to 2 percent slopes	2.18	3.1%		IIw	71	80
<b>Weighted Average</b>						<b>44.4</b>	<b>57.1</b>

Area Symbol: IA115, Soil Area Version: 18

\*\*IA has updated the CSR values for each county to CSR2.

Soils data provided by USDA and NRCS.