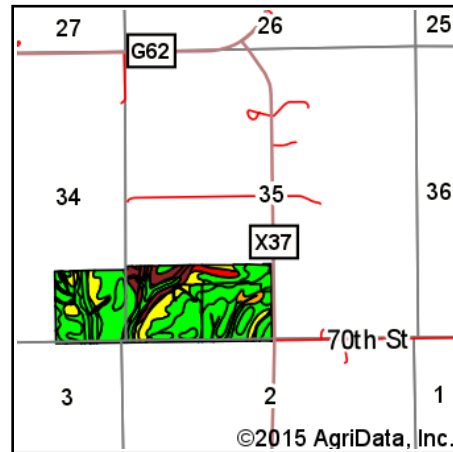
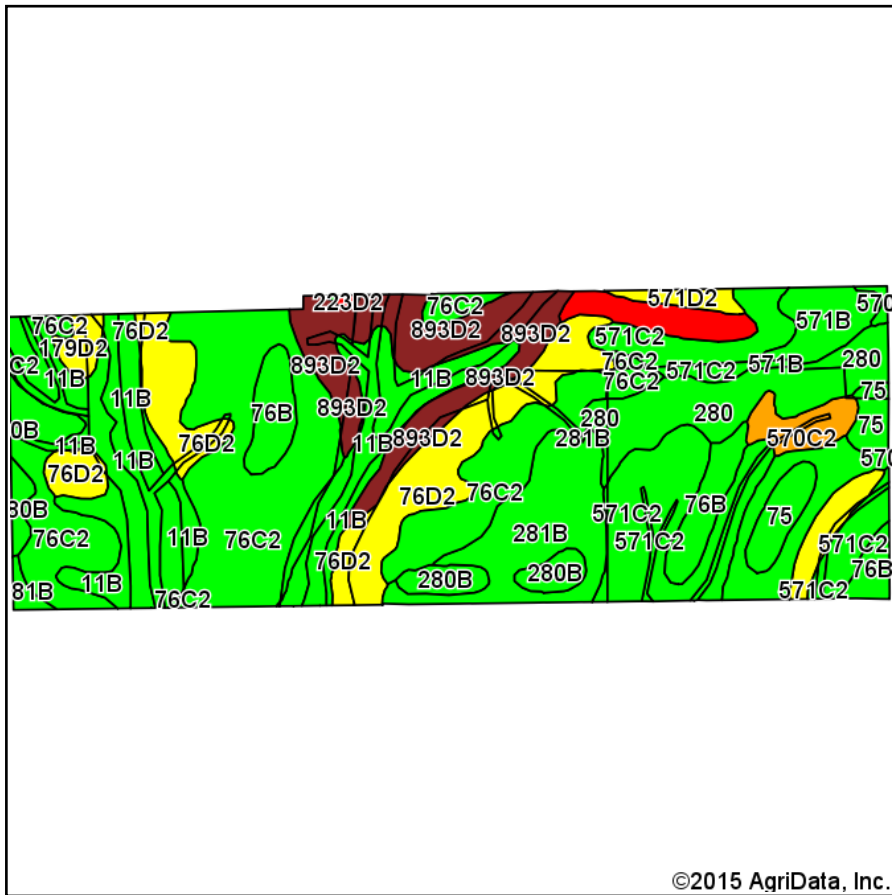
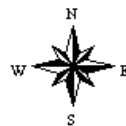


Soils Map-CSR2



State: **Iowa**
 County: **Louisa**
 Location: **35-74N-4W**
 Township: **Marshall**
 Acres: **125.16**
 Date: **2/27/2015**



Maps Provided By:
surety
 CUSTOMIZED ONLINE MAPPING
 © AgriData, Inc. 2014 www.AgriDataInc.com

Area Symbol: IA115, Soil Area Version: 18

Code	Soil Description	Acres	Percent of field	**CSR2 Legend	Non-Irr Class	CSR2**	CSR
76C2	Ladoga silt loam, 5 to 9 percent slopes, eroded	28.48	22.8%		IIIe	75	65
11B	Colo-Ely silty clay loams, 0 to 5 percent slopes	18.76	15.0%		Ile	78	68
571C2	Hedrick silt loam, 5 to 9 percent slopes, moderately eroded	14.10	11.3%		IIIe	75	62
76D2	Ladoga silt loam, 9 to 14 percent slopes, eroded	12.64	10.1%		IIIe	49	55
893D2	Gara-Rinda complex, 9 to 14 percent slopes, moderately eroded	9.70	7.8%		IVe	40	18
76B	Ladoga silt loam, 2 to 5 percent slopes	9.15	7.3%		Ile	86	85
281B	Otley silty clay loam, 2 to 5 percent slopes	8.21	6.6%		Ile	91	90
280	Mahaska silty clay loam, 0 to 2 percent slopes	7.31	5.8%		I	94	95
571B	Hedrick silt loam, 2 to 5 percent slopes	2.83	2.3%		Ile	85	82
75	Givin silt loam, 0 to 2 percent slopes	2.83	2.3%		I	83	85
280B	Mahaska silty clay loam, 2 to 5 percent slopes	2.75	2.2%		Ile	89	90
571D2	Hedrick silt loam, 9 to 14 percent slopes, moderately eroded	2.60	2.1%		IIIe	49	52
223D2	Rinda silty clay loam, 9 to 14 percent slopes, moderately erode	2.54	2.0%		IVe	10	9
570C2	Nira silty clay loam, 5 to 9 percent slopes, moderately eroded	2.00	1.6%		IIIe	70	67
179D2	Gara loam, 9 to 14 percent slopes, moderately eroded	1.02	0.8%		IVe	45	43
570B	Nira silty clay loam, 2 to 5 percent slopes	0.24	0.2%		Ile	81	87
Weighted Average						71.6	65.2

Area Symbol: IA115, Soil Area Version: 18

**IA has updated the CSR values for each county to CSR2.

Soils data provided by USDA and NRCS.