
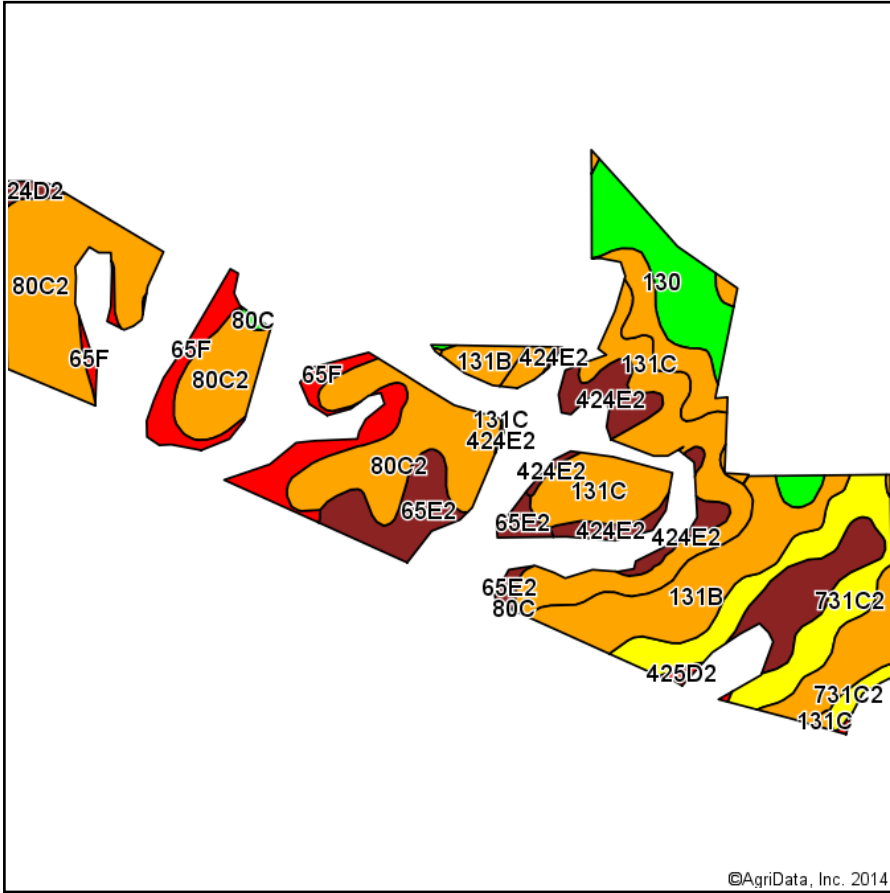
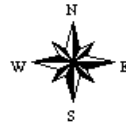


# Soils Map-CSR2



State: **Iowa**  
 County: **Henry**  
 Location: **2-71N-7W**  
 Township: **Tippecanoe**  
 Acres: **74.67**  
 Date: **12/5/2014**



Maps Provided By:  
  
 CUSTOMIZED ONLINE MAPPING  
 © AgriData, Inc. 2014 www.AgriDataInc.com

Soils data provided by USDA and NRCS.

Area Symbol: IA087, Soil Area Version: 19

Code	Soil Description	Acres	Percent of field	**CSR2 Legend	Non-Irr Class	CSR2**	CSR
80C2	Clinton silt loam, 5 to 9 percent slopes, eroded	19.14	25.6%		IIIe	69	60
131B	Pershing silt loam, 2 to 5 percent slopes	13.94	18.7%		IIIe	70	67
131C	Pershing silt loam, 5 to 9 percent slopes	11.45	15.3%		IIIe	65	49
731C2	Pershing silty clay loam, 5 to 9 percent slopes, moderately eroded	7.61	10.2%		IIIe	58	45
130	Belinda silt loam, 0 to 2 percent slopes	5.46	7.3%		IIIw	76	63
65F	Lindley loam, 18 to 25 percent slopes	5.14	6.9%		VIIe	13	10
65E2	Lindley loam, 14 to 18 percent slopes, moderately eroded	4.04	5.4%		VIe	31	28
424E2	Lindley-Keswick loams, 14 to 18 percent slopes, moderately eroded	3.65	4.9%		VIe	24	20
223C2	Rinda silty clay loam, 5 to 9 percent slopes, moderately eroded	3.43	4.6%		IVw	33	22
424D2	Lindley-Keswick loams, 9 to 14 percent slopes, moderately eroded	0.44	0.6%		IVe	31	29
425D2	Keswick loam, 9 to 14 percent slopes, moderately eroded	0.19	0.3%		IVe	10	12
80C	Clinton silt loam, 5 to 9 percent slopes	0.18	0.2%		IIIe	72	65
<b>Weighted Average</b>						<b>57.8</b>	<b>49.1</b>

Area Symbol: IA087, Soil Area Version: 19

\*\*IA has updated the CSR values for each county to CSR2.

Field borders provided by Farm Service Agency as of 5/21/2008. Aerial photography provided by Aerial Photography Field Office.