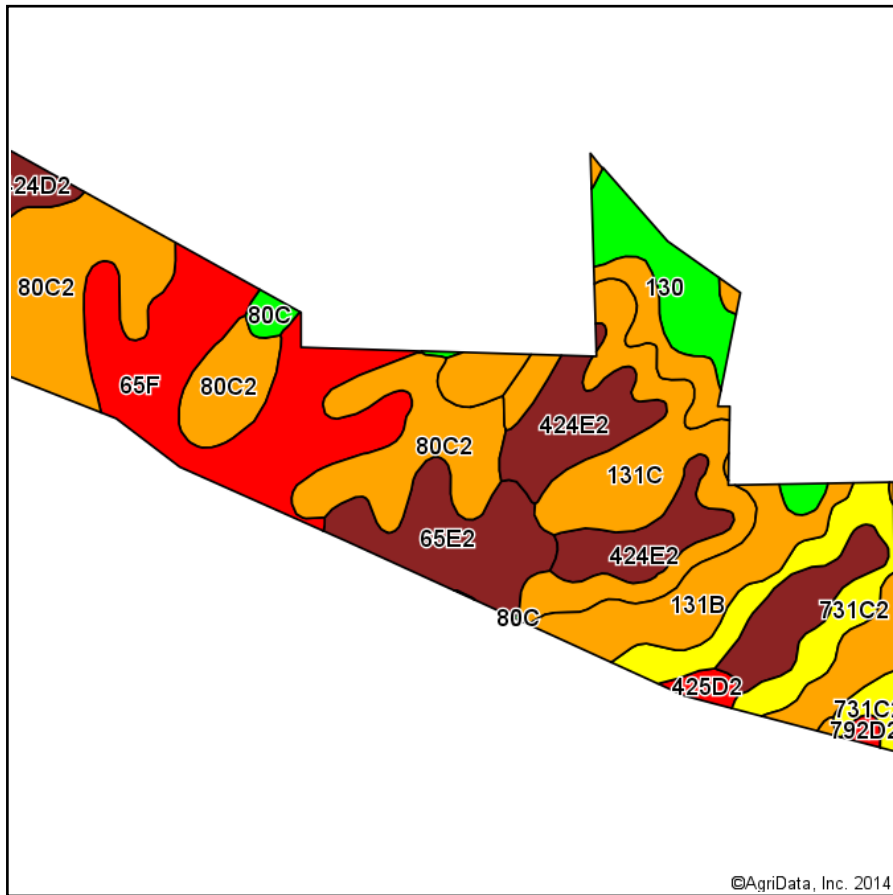



# Soils Map-CSR2



Soils data provided by USDA and NRCS.

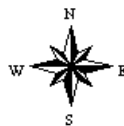
©AgriData, Inc. 2014



State: **Iowa**  
 County: **Henry**  
 Location: **2-71N-7W**  
 Township: **Tippecanoe**  
 Acres: **106.35**  
 Date: **12/5/2014**



Maps Provided By:  
  
 CUSTOMIZED ONLINE MAPPING  
 © AgriData, Inc. 2014 www.AgriDataInc.com



## Area Symbol: IA087, Soil Area Version: 19

Code	Soil Description	Acres	Percent of field	**CSR2 Legend	Non-Irr Class	CSR2**	CSR
80C2	Clinton silt loam, 5 to 9 percent slopes, eroded	22.12	20.8%		IIle	69	60
65F	Lindley loam, 18 to 25 percent slopes	17.10	16.1%		VIIe	13	10
131B	Pershing silt loam, 2 to 5 percent slopes	14.83	13.9%		IIle	70	67
131C	Pershing silt loam, 5 to 9 percent slopes	13.26	12.5%		IIle	65	49
424E2	Lindley-Keswick loams, 14 to 18 percent slopes, moderately eroded	9.72	9.1%		VIe	24	20
731C2	Pershing silty clay loam, 5 to 9 percent slopes, moderately eroded	8.30	7.8%		IIle	58	45
65E2	Lindley loam, 14 to 18 percent slopes, moderately eroded	7.83	7.4%		VIe	31	28
130	Belinda silt loam, 0 to 2 percent slopes	5.52	5.2%		IIIw	76	63
223C2	Rinda silty clay loam, 5 to 9 percent slopes, moderately eroded	4.40	4.1%		IVw	33	22
424D2	Lindley-Keswick loams, 9 to 14 percent slopes, moderately eroded	1.24	1.2%		IVe	31	29
425D2	Keswick loam, 9 to 14 percent slopes, moderately eroded	0.83	0.8%		IVe	10	12
80C	Clinton silt loam, 5 to 9 percent slopes	0.83	0.8%		IIle	72	65
792D2	Armstrong clay loam, 9 to 14 percent slopes, moderately eroded	0.37	0.3%		IVe	13	13
<b>Weighted Average</b>						<b>49.7</b>	<b>42.1</b>

Area Symbol: IA087, Soil Area Version: 19

\*\*IA has updated the CSR values for each county to CSR2.

Field borders provided by Farm Service Agency as of 5/21/2008. Aerial photography provided by Aerial Photography Field Office.