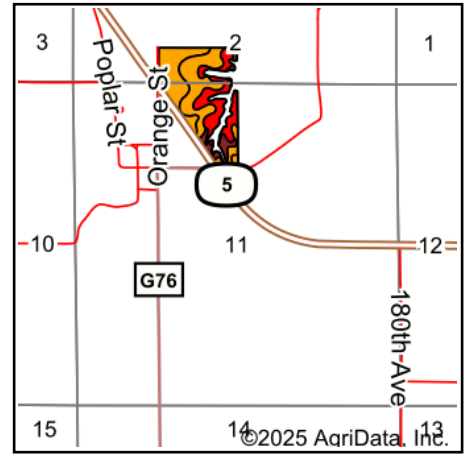
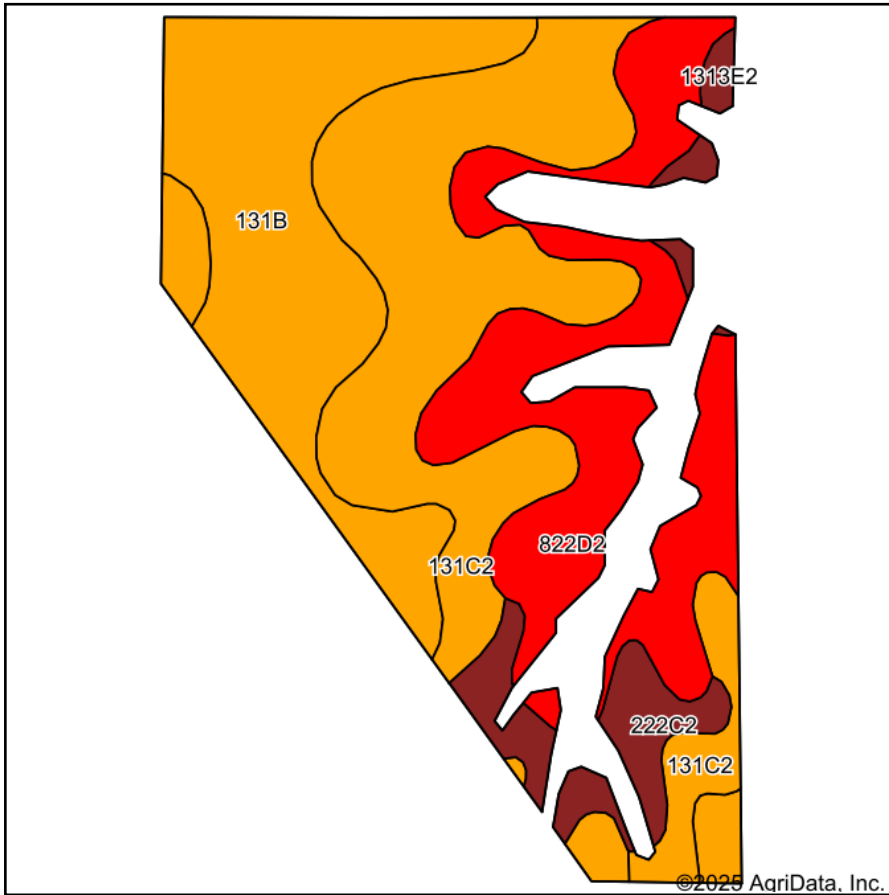


Soils Map



State: **Iowa**
 County: **Marion**
 Location: **11-74N-19W**
 Township: **Indiana**
 Acres: **37.39**
 Date: **2/21/2025**








Maps Provided By:

 CUSTOMIZED ONLINE MAPPING
 © AgriData, Inc. 2023 www.AgriDataInc.com



Area Symbol: IA125, Soil Area Version: 34

Code	Soil Description	Acres	Percent of field	CSR2 Legend	Non-Irr Class *c	CSR2**	CSR	
131C2	Pershing silt loam, 5 to 9 percent slopes, moderately eroded	13.57	36.2%		IIIe	62	49	
131B	Pershing silt loam, 2 to 5 percent slopes	10.98	29.4%		IIIe	70	72	
822D2	Lamoni silty clay loam, 9 to 14 percent slopes, moderately eroded	9.72	26.0%		IVe	10	15	
222C2	Clarinda silty clay loam, 5 to 9 percent slopes, moderately eroded	2.53	6.8%		IVw	28	25	
1313E2	Munterville silt loam, 14 to 18 percent slopes, moderately eroded	0.59	1.6%		VIe	22	5	
Weighted Average						3.37	47.9	44.6

**IA has updated the CSR values for each county to CSR2.

*c: Using Capabilities Class Dominant Condition Aggregation Method