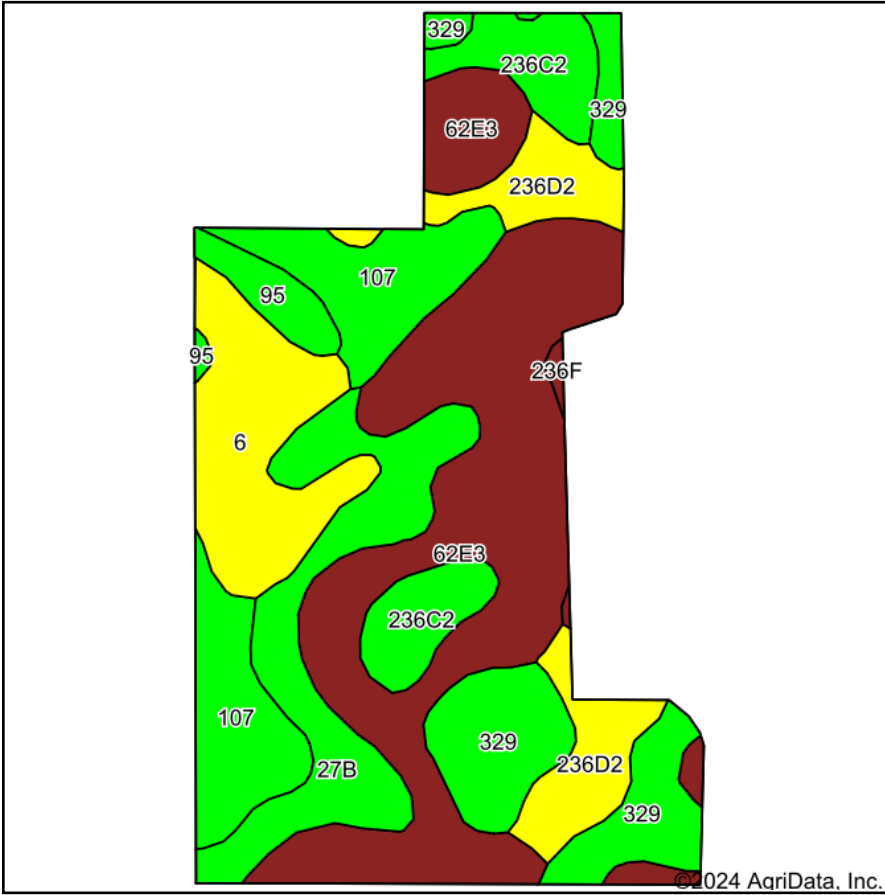
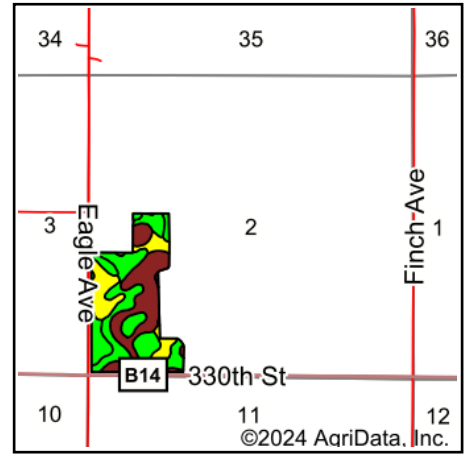


Soils Map



Soils data provided by USDA and NRCS.



State: **Iowa**
 County: **Cerro Gordo**
 Location: **2-97N-22W**
 Township: **Grant**
 Acres: **63.48**
 Date: **9/10/2024**













Maps Provided By:

 CUSTOMIZED ONLINE MAPPING
 © AgriData, Inc. 2023 www.AgriDataInc.com



Area Symbol: IA033, Soil Area Version: 27

Code	Soil Description	Acres	Percent of field	CSR2 Legend	Non-Irr Class *c	CSR2**	CSR	
62E3	Storden loam, 10 to 22 percent slopes, moderately eroded	21.13	33.3%		IVe	32	26	
107	Webster clay loam, 0 to 2 percent slopes	8.18	12.9%		IIw	86	83	
27B	Terril loam, 2 to 6 percent slopes	7.81	12.3%		IIe	87	85	
329	Webster-Nicollet complex, 0 to 3 percent slopes	7.40	11.7%		IIw	87	83	
6	Okoboji silty clay loam, 0 to 1 percent slopes	6.76	10.6%		IIIw	59	57	
236D2	Lester loam, 10 to 16 percent slopes, moderately eroded	5.19	8.2%		IVe	49	48	
236C2	Lester loam, 6 to 10 percent slopes, moderately eroded	4.64	7.3%		IIIe	76	58	
95	Harps clay loam, 0 to 2 percent slopes	1.57	2.5%		IIw	72	62	
236E2	Lester loam, 10 to 22 percent slopes, moderately eroded	0.59	0.9%		VIe	37	38	
236F	Lester loam, 10 to 22 percent slopes	0.21	0.3%		VIe	36	20	
Weighted Average						3.06	60.7	55.7

**IA has updated the CSR values for each county to CSR2.

*c: Using Capabilities Class Dominant Condition Aggregation Method