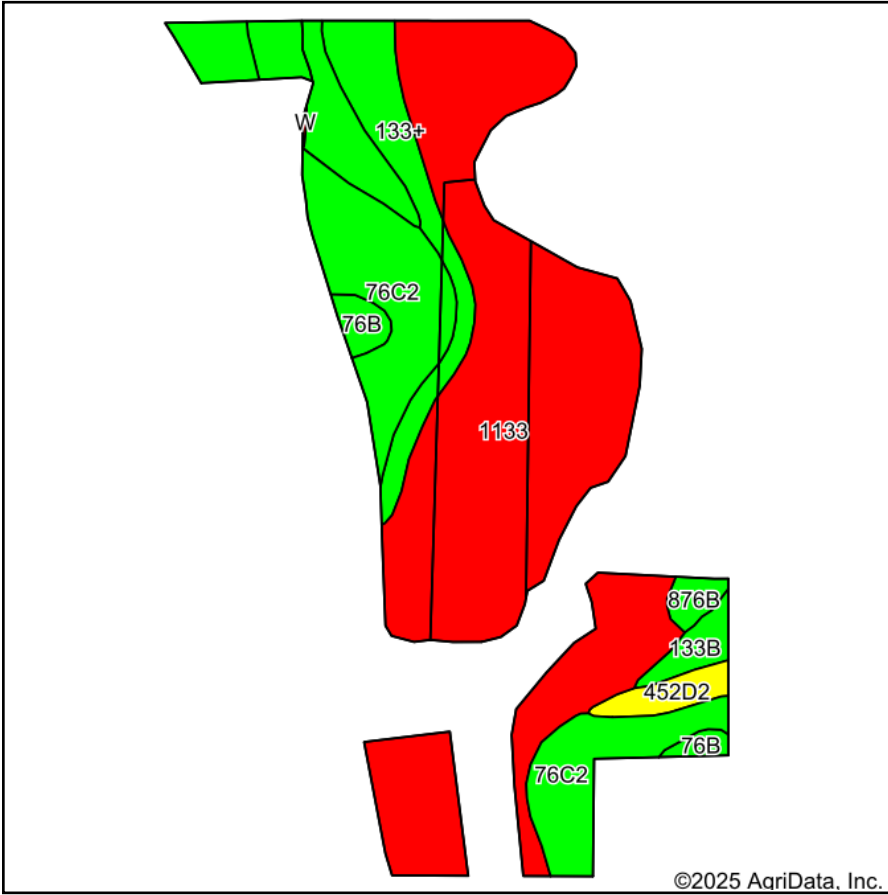
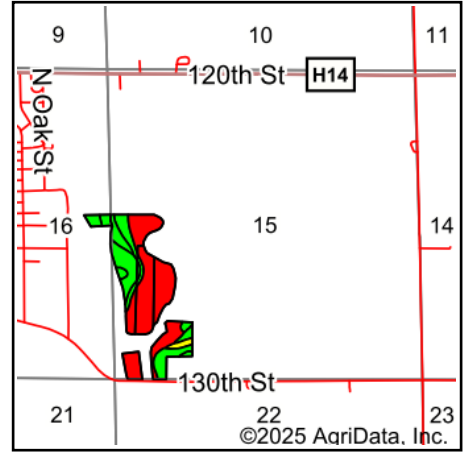


Soils Map



Soils data provided by USDA and NRCS.

©2025 AgriData, Inc.



State: **Iowa**
 County: **Henry**
 Location: **15-73N-5W**
 Township: **Scott**
 Acres: **50.49**
 Date: **8/14/2025**










Maps Provided By:

 CUSTOMIZED ONLINE MAPPING
 © AgriData, Inc. 2023 www.AgriDataInc.com



Area Symbol: IA087, Soil Area Version: 29

Code	Soil Description	Acres	Percent of field	CSR2 Legend	Non-Irr Class *c	CSR2**	CSR	
1133	Colo silty clay loam, channeled, 0 to 2 percent slopes, frequently flooded	30.03	59.5%		IIw	5	25	
76C2	Ladoga silt loam, 5 to 9 percent slopes, eroded	10.03	19.9%		IIIe	75	65	
133+	Colo silt loam, 0 to 2 percent slopes, occasionally flooded, overwash	4.13	8.2%		IIw	78	85	
133B	Colo silty clay loam, 2 to 5 percent slopes, occasionally flooded	3.74	7.4%		IIw	75	75	
452D2	Lineville silt loam, 9 to 14 percent slopes, moderately eroded	1.01	2.0%		IVe	42	15	
76B	Ladoga silt loam, 2 to 5 percent slopes	0.98	1.9%		IIe	86	85	
876B	Ladoga silt loam, terrace, 2 to 5 percent slopes	0.57	1.1%		IIe	86	85	
Weighted Average						2.24	33.3	43.2

**IA has updated the CSR values for each county to CSR2.

*c: Using Capabilities Class Dominant Condition Aggregation Method

Soils data provided by USDA and NRCS.