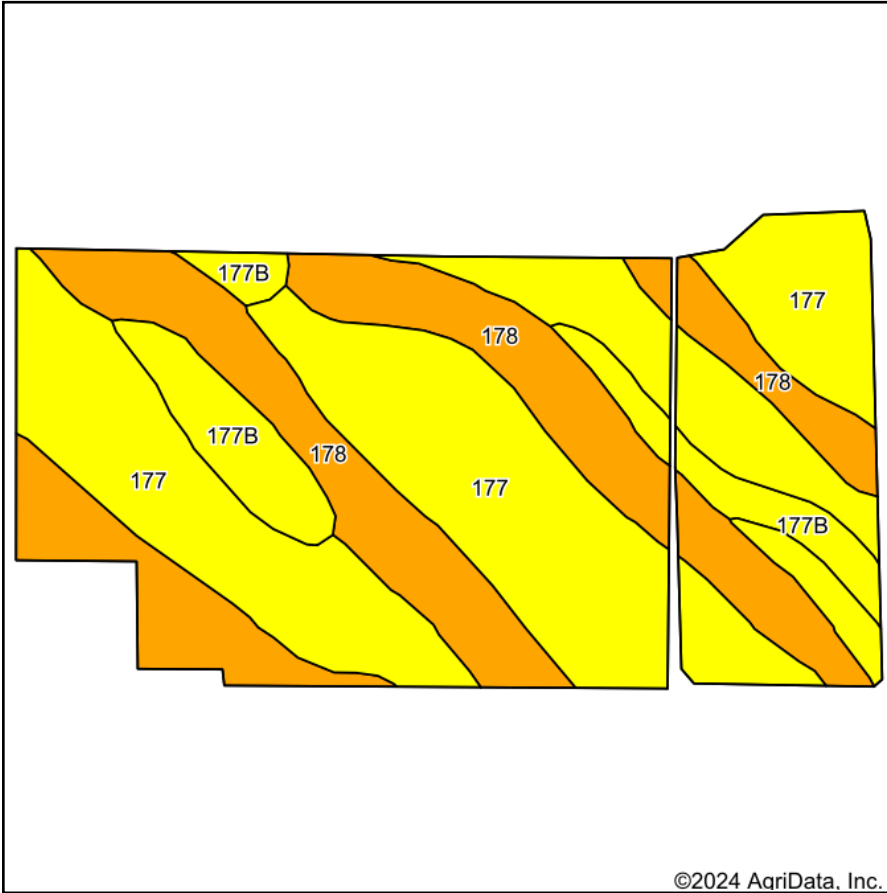



Soils Map



Soils data provided by USDA and NRCS.



State: **Iowa**
 County: **Cerro Gordo**
 Location: **5-97N-21W**
 Township: **Lincoln**
 Acres: **73.18**
 Date: **11/21/2024**






Maps Provided By:

 CUSTOMIZED ONLINE MAPPING
 © AgriData, Inc. 2023 www.AgriDataInc.com



Area Symbol: IA033, Soil Area Version: 28

Code	Soil Description	Acres	Percent of field	CSR2 Legend	Non-Irr Class *c	CSR2**	CSR	
177	Saude loam, 0 to 2 percent slopes	40.39	55.2%		IIs	60	63	
178	Waukee loam, 0 to 2 percent slopes	25.52	34.9%		IIs	69	77	
177B	Saude loam, 2 to 5 percent slopes	7.27	9.9%		IIs	55	58	
Weighted Average						2.00	62.6	67.4

**IA has updated the CSR values for each county to CSR2.

*c: Using Capabilities Class Dominant Condition Aggregation Method